BLYTHE CITY COUNCIL

AGENDA

JUNE 9, 2020

6:00 P.M.

Dale S. Reynolds, Mayor
Eric Egan, Vice Mayor
Joseph DeConinck, Council Member
Johnny Z. Rodriguez, Council Member
Joseph Halby, III, Council Member
Mallory Crecelius, Interim City Manager/City Clerk
Baron Bettenhausen, City Attorney

MEETINGS ARE HELD IN THE CITY COUNCIL CHAMBER, 235 NORTH BROADWAY, BLYTHE, CA

CITY OF BLYTHE
CITY COUNCIL MEETING
June 9, 2020
5:30pm

CALL TO ORDER

ROLL CALL

Mayor Reynolds	Interim City Manager/City Clerk Crecelius
Vice Mayor Egan	City Attorney Bettenhausen
Councilman DeConinck	City Treasurer/Finance Director Elms
Councilman Rodriguez	Police Chief Coe
Councilman Halby	Interim Public Works Director Ojeda

PUBLIC COMMENT: Public comments will be allowed on matters not appearing on the agenda, but within Council/Successor Agency's jurisdiction. Speakers are asked to identify themselves by stating their name and address for the record. Comments shall be limited to 3 minutes in duration.

CLOSED SESSION:

1. **Existing Litigation,** Pursuant to Government Code Section 54956.9, conference with legal counsel regarding existing litigation: Hossain L. Sahlolbei, M.D an individual v. City of Blythe, a municipal corporation, case No. BLC2000009.

NOTE TO THE PUBLIC:

In compliance with the Americans with Disability Act, if you need special assistance to participate in this meeting, please contact City Clerk Mallory Crecelius at (760)922-6161 EXT. 1237. Notification 24 hours prior to the meeting will enable the City to make reasonable arrangements to ensure accessibility to the meeting (28 CFR 35.104 ADA Title II).

Any writings or documents provided to a majority of the City Council regarding any item on this Agenda will be made available for Public inspection in the City Clerk's Office at City Hall, 235 N. Broadway, Blythe, California, and the information counter of the Palo Verde Valley District Library located at 125 W. Chanslorway, Blythe, California, during normal business hours. In addition such writings and documents will be posted on the City's website: www.cityofblythe.ca.gov.

Governor Newsom issued Executive Orders (N-25-20 and N-29-20), which temporarily suspend certain requirements of the Brown Act. Pursuant to the Executive Orders, Council Members may attend City Council meetings telephonically and the City Council is not required to make available a physical location from which members of the public may observe the meeting and offer public comment. Please be advised that some, or all, of the Blythe City Council Members may attend this meeting telephonically.

On March 19, 2020, the Governor issued Executive Order N-33-20, directing that all individuals living in the State of California stay at home or their place of residence except as needed to maintain the continuity of operations of designated federal critical infrastructure sectors.

Due to the essential nature of City Council meetings in conducting official City business, the upcoming Tuesday, June 9, 2020 City Council meeting will take place as scheduled at 6:00 p.m. in the City Council Chambers, with the following changes, additional opportunities to participate, and reminders:

1. **E-MAILED PUBLIC COMMENT.** Members of the public that wish to address the Council during public comment may submit public comments via e-mail to the City Clerk at msutterfield@cityofblythe.ca.gov with the subject "Public Comment – 6/9/2020". Please include your full name and address in your e-mail. The City Clerk will read e- mails received by 3:00 p.m. the day of the Council meeting out loud into the public record.

2. **TELEPHONIC ACCESSIBILITY.** Members of the public may access the City Council meeting telephonically by utilizing the following conference call-in information:

   Conference Call-In Number: (800) 719-7514
   Conference Code: 133500

   Please be aware that all rules of procedure and decorum will apply when participating in the meeting and addressing the City Council by teleconference. If attending the meeting by teleconference, please set your phone to "mute" to eliminate background noise or other interference from telephonic participation.

   If you are participating telephonically and would like to address the City Council during public comment at the Council meeting, please contact the City Clerk by e-mail at msutterfield@cityofblythe.ca.gov or by telephone at (760) 922-6161 by 3:00 p.m. the day of the Council meeting to advise the City Clerk that you would like to address the City Council during public comment. When it is time for public comments, the City Clerk will call your name when it is your turn to speak. Please do not speak until your name is called.

3. **LIVE STREAM.** The Palo Verde Valley Times (PVVT) will live stream the Council meeting via Facebook Live on its Facebook page, www.facebook.com/blythenews/.

Members of the public may watch the meeting live online by accessing PVVT's Facebook page.

4. **SOCIAL DISTANCING AT THE MEETING.** If you choose to attend the Council meeting in person, you will be requested to maintain appropriate social distancing, i.e., maintain a 6-foot distance between yourself and other attendees in accordance with recommendations from public health officials.

5. **SICK AND VULNERABLE INDIVIDUALS.** If you are experiencing cold or flulike symptoms, such as coughing, sneezing, or fever, the City encourages you participate in the meeting from home by watching the meeting via the PVVT Facebook page and/or participating telephonically. If you are in the group of individuals who may be most vulnerable to COVID-19, including those over the age of 60 and those with underlying health conditions, including but not limited to lung, heart, immune-compromised, diabetes, or other conditions that could interfere with your ability to fight COVID-19, please consider carefully before attending this meeting in person and, if you do attend, keep a six-foot distance from others as much as possible.

6. **AMERICANS WITH DISABILITIES ACT.** In compliance with the Americans with Disabilities Act, if you need special assistance to participate in this meeting, please contact ADA Coordinator Mallory Crecelius at (760) 922-6161 EXT. 1237 or by email at msutterfield@cityofblythe.ca.gov. Notification at least 24 hours before the meeting will enable the City to make reasonable arrangements to ensure accessibility to the meeting (28 CFR 35.104 ADA Title II).

The City of Blythe thanks you in advance for taking all precautions to prevent spreading the COVID-19 virus.

Meeting of
The Blythe City Council
June 9, 2020
6:00pm

CALL TO ORDER

ROLL CALL

Mayor Reynolds
Vice Mayor Egan
Councilman DeConinck
Councilman Rodriguez
Councilman Halby

Interim City Manager/City Clerk Crecelius
City Treasurer/Finance Director Elms
Police Chief Coe
Interim Public Works Director Ojeda
City Attorney Bettenhausen

PLEDGE OF ALLEGIANCE

INVOCATION

ADDED STARTER

The City Council may add an item to the Agenda after making a finding that there is a need to take immediate action on the item and that the item came to the attention of the City Council and/or staff subsequent to the posting of the Agenda. An action adding an item to the Agenda requires a 2/3 vote of the City Council (4 of 5 Council Members). If less than 2/3 of the City Council is present, adding an item to the Agenda requires a unanimous vote.

REPORT FROM CLOSED SESSION:

CONSENT CALENDAR- (Items 1-14)

All matters listed under Consent Calendar are considered routine and will be enacted by one motion. There will be no separate discussion of these items prior to the time of voting on the motion unless members of the Council or staff request specific items be discussed and/or removed from the Consent Calendar for separate action.

1. **Posting of the Agenda.**
   The summary of agenda items were posted on the bulletin boards on the outside of the public entrance to the Council Chamber and near the inside entrance of the Council Chamber on Friday, June 5, 2020.

2. **Approval of the Warrant Register.**
   Recommendation: Approve **06/9/2020**, Utility Billing Refund warrants numbered 71751 through 71761 in the amount of $1,536.56; **06/9/2020,** warrants numbered 71762 through 71808 in the amount of $261,141.63 and **06/09/2020,** warrants numbered 71809 through 71860 in the amount of $553,801.41.

3. **Approval of the Payroll Register.**
   Recommendation: Approve **6/9/2020,** warrants numbered 51690 through 51703 and Direct Deposits numbered 47554 through 47608 in the amount of $214,508.20; **06/9/2020,** warrants numbered 51704 through 51717 and Direct Deposits numbered 47609 through 47663 in the amount of $207,762.61; **06/9/2020,** warrants numbered 51718 through 51722 and Direct Deposits numbered 47664 through 47769 and **06/9/2020,** warrants numbered 51723 through 51736 and Direct Deposits numbered 47770 through 47824 in the amount of $217,800.95.

4. **Minutes of the May 12, 2020 City Council Meeting.**
   Recommendation: Approve the Minutes of the May 12, 2020 meeting.

5. **City of Blythe Permits issued for the Month of May 2020.**
   Recommendation: Receive and file this monthly report.

Any writings or documents provided to a majority of the City Council regarding any item on this Agenda will be made available for Public inspection in the City Clerk's Office at City Hall, 235 N. Broadway, Blythe, California during normal business hours. In addition such writings and documents will be posted on the City's website: www.cityofblythe.ca.gov.

6. **City of Blythe Fire Department Monthly Activity Report for May 2020.**
Recommendation: Receive and file this monthly report.

7. **City of Blythe Police Department Monthly Activity Report for May 2020.**
Recommendation: Receive and file this monthly report.

8. **Annual Reaffirmation of City Investment Policy.**
Recommendation: Adopt the Investment Policy for Fiscal Year 2020/21.

9. **Annual Consumer Price Index and Landfill Rate Agreement.**
Recommendation: Approve the annual rate adjustments submitted by CR&R pursuant to Section 22.7.1 of the Solid Waste and Recycling Services Agreement.

10. **Statement of Auditing Standards (SAS) #114 and Engagement Letters FY 2019/20.**
Recommendation: Accept and authorize the Mayor and Finance Director to sign the Statement of Auditing Standards #114 as presented by Teaman, Ramirez and Smith, Inc.

11. **Request for Sale and Display of Fireworks.**
Recommendation: Approve applications submitted by Victoria Sanchez/First Assembly of God for the sale of fireworks.

12. **Second Amendment to Information Technology Services Agreement.**
Recommendation: Authorize the City Manager to enter into a three-year agreement with Southwest Networks, Inc for Technology support services. The terms include an annual maintenance agreement of $54,240.00.

13. **Appropriations Limit for Fiscal Year 2020/21.**
Recommendation: Adopt Resolution No. 2020-023 establishing the Appropriations Limit for Fiscal Year 2020/21.

RESOLUTION NO. 2020-023. A RESOLUTION OF THE CITY COUNCIL OF THE CITY OF BLYTHE, CALIFORNIA, ESTABLISHING THE APPROPRIATIONS LIMIT FOR FISCAL YEAR 2020-2021 FOR THE CITY OF BLYTHE IN ACCORDANCE WITH THE PROVISIONS OF DIVISION 9 OF TITLE 1 OF THE CALIFORNIA GOVERNMENT CODE.

14. **Agreement between City and HDL for Transactions Tax Audit and Information Services.**
Recommendation: Authorize the City Manager to enter into an agreement with HDL for Transactions Tax Audit and Information Services and Adopt Resolution No. 2020-024 authorizing HDL to receive sales, use, and transaction tax information from CDTFA.

RESOLUTION NO. 2020-024. A RESOLUTION OF THE CITY COUNCIL OF THE CITY OF BLYTHE AUTHORIZING EXAMINATION OF SALES, USE AND TRANSACTIONS TAX RECORDS.

PUBLIC HEARING: (Items 15-16)

15. **Annual Assessment for Lighting District Nos. 1 and 2 for Fiscal Year 2020-2021.**
Recommendation: Subsequent to the Public Hearing, Adopt Resolution Nos. 2020-018 through 2020-21.

RESOLUTION NO. 2020-018. A RESOLUTION OF THE CITY COUNCIL OF THE CITY OF BLYTHE AMENDING AND/ OR APPROVING THE REPORT OF THE ENGINEER REGARDING THE LEVY AND COLLECTION OF ASSESSMENTS WITHIN THE CITY OF BLYTHE LIGHTING DISTRICT NO. 1 FOR FISCAL YEAR 2020-2021.

RESOLUTION NO. 2020-020. A RESOLUTION OF THE CITY COUNCIL OF THE CITY OF BLYTHE CONFIRMING A DIAGRAM AND ASSESSMENTS, ORDERING THE IMPROVEMENTS AND ORDERING THE LEVY AND COLLECTION OF ASSESSMENTS WITHIN CITY OF BLYTHE LIGHTING DISTRCIT NO. 1 FOR FISCAL YEAR 2020-2021 PURSUANT TO THE PROVISIONS OF PART 2 OF DIVISION 15 OF THE CALIFORNIA STREETS AND HIGHWAYS CODE.

Any writings or documents provided to a majority of the City Council regarding any item on this Agenda will be made available for Public inspection in the City Clerk's Office at City Hall, 235 N. Broadway, Blythe, California during normal business hours. In addition such writings and documents will be posted on the City's website: www.cityofblythe.ca.gov.

RESOLUTION NO. 2020-019. A RESOLUTION OF THE CITY COUNCIL OF THE CITY OF BLYTHE AMENDING AND/ OR APPROVING THE REPORT OF THE ENGINEER REGARDING THE LEVY AND COLLECTION OF ASSESSMENTS WITHIN THE CITY OF BLYTHE LIGHTING DISTRICT NO. 2 FOR FISCAL YEAR 2020-2021.

RESOLUTION NO. 2020-021. A RESOLUTION OF THE CITY COUNCIL OF THE CITY OF BLYTHE CONFIRMING A DIAGRAM AND ASSESSMENTS, ORDERING THE IMPROVEMENTS AND ORDERING THE LEVY AND COLLECTION OF ASSESSMENTS WITHIN CITY OF BLYTHE LIGHTING DISTRCIT NO. 2 FOR FISCAL YEAR 2020-2021 PURSUANT TO THE PROVISIONS OF PART 2 OF DIVISION 15 OF THE CALIFORNIA STREETS AND HIGHWAYS CODE.

16. Major Zoning Variance- Lina Escobedo.
Recommendation: Subsequent to the Public Hearing, adopt Resolution No. 2020-011 approving Major Zoning Variance VAR 2004-001 for 1381 Bruce Court.

RESOLUTION NO. 2020-011. A RESOLUTION OF THE CITY COUNCIL OF THE CITY OF BLYTHE, CALIFORNIA CONTAINING FINDINGS IN SUPPORT OF THE APPROVAL OF VARIANCE 2004-001 BEING A REQUEST TO ALLOW FOR A PATIO ENCLOSURE AT 1381 BRUCE COURT.

CONTINUED BUSINESS: (Item 17)

17. Transient Occupancy Tax Payment Deferral Request.
Recommendation: Provide direction to staff.

NEW BUSINESS: (Items 18-22)

18. Cannabis Ordinance Amendment- Location of Cannabis Businesses.
Recommendation: Conduct the first reading of Ordinance No. 901-20 by title only, waiving further reading establishing the location of cannabis businesses except dispensaries.

ORDINANCE NO. 901-20. AN ORDINANCE OF THE CITY COUNCIL OF THE CITY OF BLYTHE AMENDING MUNICIPAL CODE SECTION 17.63E.40 ("LOCATION OF COMMERCIAL CANNABIS BUSINESSES- ALL TYPES OTHER THAN DISPENSARIES- CULTIVATION, MANUFACTURING, TESTING FACILITIES AND DISTRIBUTORS") OF CHAPTER 17.63E ("COMMERCIAL CANNABIS RELATED USES AND ACTIVITY") OF TITLE 17 ("ZONING") OF THE BLYTHE MUNICIPAL CODE.

19. Adopting FY 2020/21 Operating and Capital Budget.
Recommendation: Adopt Resolution No. 2020-022 adopting the City's Operating and Capital Budget for FY 2020/21.

RESOLUTION NO. 2020-022. A RESOLUTION OF THE CITY COUNCIL OF THE CITY OF BLYTHE, CALIFORNIA ADOPTING THE FISCAL YEAR 2020-21 OPERATING AND CAPITAL BUDGET.

20. Certification of Election.
Recommendation: Adopt Resolution No. 2020-025 regarding the results of the Special Municipal Election held on Tuesday, May 5, 2020.

RESOLUTION NO. 2020-025. A RESOLUTION OF THE CITY COUNCIL OF THE CITY OF BLYTHE, CALIFORNIA RECITING THE FACT OF THE SPECIAL ELECTION HELD ON TUESDAY, MAY 5, 2020, DECLARING THE RESULTS AND SUCH OTHER MATTERS AS PROVIDED BY LAW.

21. Calling the General Municipal Election- November 3, 2020.
Recommendation: Adopt the following Resolutions: 2020-026 calling for a General Municipal Election for two council seats, 2020-027 requesting the Riverside County Board of Supervisors consolidate the election and 2020-028 setting guidelines for candidate statements.

RESOLUTION NO. 2020-026. A RESOLUTION OF THE CITY COUNCIL OF THE CITY OF BLYTHE, CALIFORNIA, CALLING FOR THE HOLDING OF A GENERAL MUNICIPAL ELECTION TO BE HELD ON TUESDAY, NOVEMBER 3, 2020 FOR THE ELECTION OF CERTAIN OFFICERS AS REQUIRED BY THE PROVISIONS OF THE LAWS OF THE STATE OF CALIFORNIA RELATIVE TO GENERAL LAW CITIES.

RESOLUTION NO. 2020-027. A RESOLUTION OF THE CITY COUNCIL OF THE CITY OF BLYTHE, CALIFORNIA, REQUESTING THE BOARD OF SUPERVISORS OF THE COUNTY OF RIVERSIDE TO CONSOLIDATE A GENERAL

MUNICIPAL ELECTION TO BE HELD ON NOVEMBER 3, 2020 WITH THE STATEWIDE GENERAL ELECTION TO BE HELD ON THAT DATE PURSUANT TO SECTION 10403 OF THE ELECTIONS CODE.

RESOLUTION NO. 2020-028. A RESOLUTION OF THE CITY COUNCIL OF THE CITY OF BLYTHE, CALIFORNIA, ADOPTING REGULATIONS FOR CANDIDATES FOR ELECTIVE OFFICE PERTAINING TO CANDIDATES' STATEMENTS SUBMITTED TO THE VOTERS AT AN ELECTION TO BE HELD ON TUESDAY, NOVEMBER 3, 2020.

22. <u>Sewer Lift Repairs.</u>
Recommendation: Approve purchase orders to Rockwell Solutions in an amount not to exceed $80,400.27 for new replacement pumps and electrical panels for the Hidden Beaches Sewer Lift #15, Condo Sewer Lift #2 and Public Works Yard Sewer Lift #5.

ORAL REPORTS (Council may ask a question for clarification, make a brief announcement, make a brief report on his/her own activities, request staff to report back at a subsequent meeting concerning any matter, or take action to direct staff to place a matter of business on a future agenda.)

PUBLIC COMMENT Public comments will be allowed on matters not appearing on the agenda, but within Council/Blythe Successor Agency jurisdiction. Speakers are asked to identify themselves by stating their name and address for the record. Comments shall be limited to 3 minutes in duration.

ADJOURNMENT The next meeting will be held on July 14, 2020 at 6:00 p.m. in the Council Chamber, 235 N. Broadway, Blythe, California.

NOTE TO THE PUBLIC:
In compliance with the Americans with Disability Act, if you need special assistance to participate in this meeting, please contact ADA Coordinator Mallory Crecelius at (760) 922-6161 EXT. 1237 or by email at msutterfield@cityofblythe.ca.gov. Notification 24 hours prior to the meeting will enable the City to make reasonable arrangements to ensure accessibility to the meeting (28 CFR 35.104 ADA Title II).

CONSENT CALENDAR

Bank code : union

Voucher	Date	Vendor		Invoice	PO #	Description/Account	Amount
71751	5/15/2020	007567	DEMIRAIAKIAN, GARO	Ref000202755		UB Refund Cst #023771	108.47
						Total :	**108.47**
71752	5/15/2020	007343	HOPE, JENNIFER	Ref000202756		UB Refund Cst #024070	45.78
						Total :	**45.78**
71753	5/15/2020	003923	JOHNSON, SONHIA	Ref000202752		UB Refund Cst #022743	40.38
						Total :	**40.38**
71754	5/15/2020	007562	MONTUY, MARTIN	Ref000202748		UB Refund Cst #005880	159.66
						Total :	**159.66**
71755	5/15/2020	007564	PATTERSON, PATRICK	Ref000202751		UB Refund Cst #021172	98.01
						Total :	**98.01**
71756	5/15/2020	007566	PEREZ, JOHNNY	Ref000202754		UB Refund Cst #023584	19.53
						Total :	**19.53**
71757	5/15/2020	007563	PUGEL, LAEL	Ref000202750		UB Refund Cst #020204	699.87
						Total :	**699.87**
71758	5/15/2020	005726	REMAX BLYTHE REALTY	Ref000202757		UB Refund Cst #024139	48.77
						Total :	**48.77**
71759	5/15/2020	007561	SPIVEY, ROBERTA	Ref000202747		UB Refund Cst #000204	135.00
						Total :	**135.00**
71760	5/15/2020	004282	TURNEY, FRAN	Ref000202749		UB Refund Cst #006706	70.09
						Total :	**70.09**
71761	5/15/2020	007565	WENZEL, CASSANDRA	Ref000202753		UB Refund Cst #023354	111.00
						Total :	**111.00**

11 Vouchers for bank code : union **Bank total : 1,536.56**

11 Vouchers in this report **Total vouchers : 1,536.56**

Bank code : union

Voucher	Date	Vendor	Invoice	PO #	Description/Account	Amount

CLAIMS VOUCHER APPROVAL

WE, THE UNDERSIGNED OFFICERS OF THE CITY OF BLYTHE, CA DO HEREBY CERTIFY THAT THE UTILITY BILLING REFUND WARRANTS NUMBERED 71751-71761 ARE HEREBY APPROVED IN THE AMOUNT OF $1,536.56 ON THIS 9TH DAY OF JUNE, 2020.

_____ DIRECTOR OF FINANCE
CHRISTA ELMS

_____ MAYOR
DALE REYNOLDS

_____ VICE-MAYOR
ERIC EGAN

_____ COUNCILMAN
JOSEPH DECONINCK

_____ COUNCILMAN
JOSEPH HALBY

_____ COUNCILMAN
JOHNNY RODRIGUEZ

Bank code : union

Voucher	Date	Vendor	Invoice	PO #	Description/Account	Amount
71762	5/26/2020	003448 ADAPCO, INC	124679	012601	REPAIR/MAINTENANCE SUPPLIES	1,528.12
					Total :	**1,528.12**
71763	5/26/2020	006366 ALARM PROTECTION SERVICES	048328	012612	LATE CHARGE	10.00
					Total :	**10.00**
71764	5/26/2020	007560 AMAZON CAPITAL SERVICES, INC	14WHCR9YQ4C3	012613	PARTS/SUPPLIES	46.57
			1G7KHVVNG9MN	012613	PARTS/SUPPLIES	269.26
			1KJRJ1YC4YP9	012598	PARTS/SUPPLIES	206.29
			1NWNLLTLN3KR	012613	PARTS/SUPPLIES	178.87
			1VWP6PTLCHGY	012600	PARTS/SUPPLIES	95.13
			1YP1JYG43TPQ	012613	PARTS/SUPPLIES	131.22
					Total :	**927.34**
71765	5/26/2020	006873 ARAMARK UNIFORM & CAREER	001451284895	011092	UNIFORMS/MATS/TOWELS SERVICE	251.00
			001451295666	011092	UNIFORMS/MATS/TOWELS SERVICE	251.00
					Total :	**502.00**
71766	5/26/2020	000048 BURTRONICS BUSINESS SYSTEMS	AR67161	012614	MAINT CONTRACT #CN10630-01 11/22/:	5.22
			AR69838	012614	MAINT CONTRACT #CN10630-01 2/22-5	15.24
					Total :	**20.46**
71767	5/26/2020	000051 C B PLUMBING	85973	012607	PORTA POTTY RENTAL 3/2020	200.00
			86230	012607	PORTA POTTY RENTAL 4/2020	300.00
					Total :	**500.00**
71768	5/26/2020	006368 CHANDRA HOSPITALITY LLC	4/2020	012615	ECONOMIC DEVELOPMENT INCENTIVI	5,085.15
					Total :	**5,085.15**
71769	5/26/2020	001086 COPA INC	CL09885	011094	FUEL - CITY VEHICLES/FIRE DEPT	97.56
			CL09886	011094	FUEL - CITY VEHICLES/SEWER DEPT	218.63
					Total :	**316.19**
71770	5/26/2020	005603 CR&R INCORPORATED	0099395	011097	DISPOSAL SERVICES/CC 5/1-5/31/2020	227.72
					Total :	**227.72**
71771	5/26/2020	000083 CRAWFORD ASSOCIATES	16903	012560	SLURRY FOR VALVE INSERTION	254.75

Bank code : union

Voucher	Date	Vendor		Invoice	PO #	Description/Account	Amount
71771	5/26/2020	000083	000083 CRAWFORD ASSOCIATES	(Continued)		**Total :**	**254.75**
71772	5/26/2020	006907	CT INTERNATIONAL	2212575	012595	SUPPLIES/COVID19 RESPONSE	140.08
						Total :	**140.08**
71773	5/26/2020	000084	D & L AUTO PARTS INC	8681-169828	012541	PARTS/SUPPLIES	201.49
						Total :	**201.49**
71774	5/26/2020	001757	DATA TICKET INC	111522	012616	ADMIN CITATION PROCESSING 3/2020	200.00
				112113	012616	PARKING CITATION PROCESSING 3/20:	100.00
						Total :	**300.00**
71775	5/26/2020	003556	DAVID TAUSSIG & ASSOC., INC.	2004031	012622	PROFESSIONAL SERVICES THROUGH	2,010.72
						Total :	**2,010.72**
71776	5/26/2020	005996	DE LAGE LANDEN PUBLIC FINANCE	67933487	011257	CONTRACT #25559071 LANIER/IMC300	316.70
				67944813	011099	CONTRACT #25563258 LANIER/IMC600	437.64
						Total :	**754.34**
71777	5/26/2020	002173	DEPARTMENT OF JUSTICE	438097	012084	LIVE SCAN SERVICES 2/2020	2,474.00
				448896	012101	LIVE SCAN SERVICES 4/2020	554.00
				448989	012101	LIVE SCAN SERVICES 4/2020	132.00
				TGN 20667	012084	LIVE SCAN SERVICES 2/2020 (APPROV	-32.00
						Total :	**3,128.00**
71778	5/26/2020	003802	DIAMONDBACK FIRE AND RESCUE	24937	012617	REPAIR/MAINTENANCE SERVICES	1,202.91
						Total :	**1,202.91**
71779	5/26/2020	007537	DISCOUNT PLAYGROUND SUPPLY INC	165069	012508	PLAYGROUND EQUIPMENT PARTS/SUI	3,717.76
						Total :	**3,717.76**
71780	5/26/2020	000016	E S BABCOCK & SONS INC	CE00898-0040	011102	TESTING SERVICES	670.65
				CE01039-0040	011102	TESTING SERVICES	209.95
				CE01040-0040	011102	TESTING SERVICES	81.60
				CE01042-0040	011102	TESTING SERVICES	15.00
				CE01046-0040	011102	TESTING SERVICES	108.80
				CE01050-0040	011102	TESTING SERVICES	45.00

Bank code : union

Voucher	Date	Vendor		Invoice	PO #	Description/Account	Amount
71780	5/26/2020	000016	000016 E S BABCOCK & SONS INC	(Continued)		**Total :**	**1,131.00**
71781	5/26/2020	003378	EMPIRE SOUTHWEST	EPRA00023856	012379	GENERATOR RENTAL 3/19-4/14/2020	12,402.80
				EPWK0482817	012362	REPAIR/MAINTENANCE SERVICES	49,932.62
						Total :	**62,335.42**
71782	5/26/2020	007059	FLEETCREW	38627	012570	REPAIR/MAINTENANCE SERVICES	120.00
						Total :	**120.00**
71783	5/26/2020	005213	FRONTIER	7609223545	011103	COMMUNICATION/ALARM SYSTEM 5/1:	106.48
				7609229375	011103	COMMUNICATNS/LIFT STATIONS 5/13-6	97.64
				9091590013	011103	COMMUNICATION/CITY FACILITIES	6,606.26
				9091590039	011103	COMMUNICATIONS/FIRE 5/7-6/6/2020	349.29
				9091590042	011103	CENTRANET ACCESS-SL/WELLS 5/1-5/	1,980.18
						Total :	**9,139.85**
71784	5/26/2020	000318	GLENN JOHNSON COOLING/HEATING	032384	012537	REPAIR/MAINTENANCE SERVICES	580.26
				032385	012538	REPAIR/MAINTENANCE SERVICES	392.58
				032487	012591	REPAIR/MAINTENANCE SERVICES	90.00
				032494	012592	REPAIR/MAINTENANCE SERVICES	254.60
				032569	012537	REPAIR/MAINTENANCE SERVICES	186.72
				032572	012538	REPAIR/MAINTENANCE SERVICES	2,966.00
						Total :	**4,470.16**
71785	5/26/2020	003088	HUNTINGTON COURT REPORTERS	32993	012596	TRANSCRIPTION SERVICES 4/1-4/30/2(	43.60
						Total :	**43.60**
71786	5/26/2020	000150	INLAND BUILDERS SUPPLY INC	A00217	012470	PARTS/SUPPLIES	81.43
				A15187	012643	SUPPLIES/COVID19 RESPONSE	285.79
				J93008	012470	PARTS/SUPPLIES	86.45
				J97689	012470	PARTS/SUPPLIES	176.79
				J98773	012470	PARTS/SUPPLIES	83.50
						Total :	**713.96**
71787	5/26/2020	005295	KONICA MINOLTA	9006738405	011353	ACCT 1165535 BIZHUB C554 & C558/CC	106.47
						Total :	**106.47**
71788	5/26/2020	004771	LANDMARK	LP0320-44	012606	PROFESSIONAL SERVICES 2/6-3/18/20:	1,101.60

Bank code : union

Voucher	Date	Vendor		Invoice	PO #	Description/Account	Amount
71788	5/26/2020	004771	004771 LANDMARK	(Continued)		Total :	1,101.60
71789	5/26/2020	002150	LAW OFFICES OF JONES & MAYER	97249	012618	LEGAL SERVICES 4/2020	9,591.95
						Total :	9,591.95
71790	5/26/2020	007369	MJ3 INC	5	012597	BLOOD DRAWNS/ON CALL FEES 4/202	425.00
						Total :	425.00
71791	5/26/2020	007421	MUNITEMPS STAFFING	129750	012619	INTERIM STAFFING/PW DIRECTOR - O.	8,000.00
						Total :	8,000.00
71792	5/26/2020	003181	NORTHERN SAFETY CO INC	903938643	012513	SAFETY SUPPLIES	214.80
				903941048	012513	SAFETY SUPPLIES	24.95
				903950735	012513	SAFETY SUPPLIES	80.60
						Total :	320.35
71793	5/26/2020	005294	O'REILLY AUTOMOTIVE STORES INC	2758-223973	012543	OIL	60.33
						Total :	60.33
71794	5/26/2020	005009	PARKER OIL PRODUCTS, INC	82690	011105	GASOLINE/OIL - EQUIPMENT	60.56
						Total :	60.56
71795	5/26/2020	000039	PETTY CASH	051420	012620	PETTY CASH	122.21
						Total :	122.21
71796	5/26/2020	000213	QUILL CORPORATION	6551478	012621	SUPPLIES	168.47
				6554636	012621	SUPPLIES	30.16
				6715637	012593	SUPPLIES	45.24
				6857091	012645	SUPPLIES	45.24
						Total :	289.11
71797	5/26/2020	001847	R E HOOVER CONSTRUCTION	3124	012292	WWTP REFURBISH EAST CONCRETE	27,750.00
				3125	012611	WWTP CONCRETE EVAPORATION PON	18,500.00
						Total :	46,250.00
71798	5/26/2020	007151	R&M SERVICE SOLUTIONS, INC	2516-CA	012516	VALVE INSERTION COTTONWOOD	15,400.00
						Total :	15,400.00

Bank code : union

Voucher	Date	Vendor	Invoice	PO #	Description/Account	Amount
71799	5/26/2020	003606 RODRIGUEZ, GUSTAVO	076	011108	WATER TREATMENT SERVICES 4/2020	1,825.00
					Total :	**1,825.00**
71800	5/26/2020	007555 ROSSITTO, KRISTIE	86795	012228	REFUND - CANCELLED EVENT	25.00
					Total :	**25.00**
71801	5/26/2020	006110 SOUTHWEST NETWORKS, INC	20-4082	012623	GUARDIAN IT - REPAIRS/MAINTENANC	1,852.50
					Total :	**1,852.50**
71802	5/26/2020	003392 SPRINT	248009810-150	011110	WIRELESS SERVICE/PD 4/15-5/14/2020	59.47
					Total :	**59.47**
71803	5/20/2020	007559 SUN RIDGE SYSTEMS, INC	6113	012646	RIMS COMPUTER AIDED DISPATCH SC	67,544.50
					Total :	**67,544.50**
71804	5/26/2020	002455 THE COUNSELING TEAM INTERNATIO	76131	012558	PSYCHOLOGICAL ASSESSMENT	275.00
			76142	012559	PSYCHOLOGICAL ASSESSMENT	275.00
					Total :	**550.00**
71805	5/26/2020	001981 US BANK	5718935	012173	REFUNDING BOND SERIES 2013 - WAS	2,970.00
			5718936	012173	REFUNDING BOND SERIES 2013 - WAT	2,970.00
					Total :	**5,940.00**
71806	5/26/2020	000991 USA BLUEBOOK	214313	012521	REPAIR/MAINTENANCE SUPPLIES	222.53
			227420	012569	REPAIR/MAINTENANCE SUPPLIES	2,065.15
					Total :	**2,287.68**
71807	5/26/2020	006813 VELEZ, LUPE	051420	012624	COMMUNITY CENTER DEPOSIT REFUN	50.00
					Total :	**50.00**
71808	5/26/2020	000278 WEEKS PRINTING	28520	012531	#10 WINDOW ENVELOPES	498.88
					Total :	**498.88**

47 Vouchers for bank code : union **Bank total : 261,141.63**

47 Vouchers in this report **Total vouchers : 261,141.63**

Bank code : union

Voucher	Date	Vendor	Invoice	PO #	Description/Account	Amount

CLAIMS VOUCHER APPROVAL

WE, THE UNDERSIGNED OFFICERS OF THE CITY OF BLYTHE, CA DO
HEREBY CERTIFY THAT THE WARRANTS NUMBERED 71762-71808
ARE HEREBY APPROVED IN THE AMOUNT OF $261,141.63
ON THIS 9th DAY OF JUNE, 2020.

_____ DIRECTOR OF FINANCE
CHRISTA ELMS

_____ MAYOR
DALE REYNOLDS

_____ VICE-MAYOR
ERIC EGAN

_____ COUNCILMAN
JOSEPH DECONINCK

_____ COUNCILMAN
JOSEPH HALBY

_____ COUNCILMAN
JOHNNY RODRIGUEZ

Bank code : union

Voucher	Date	Vendor	Invoice	PO #	Description/Account	Amount
71809	5/28/2020	007568 PAYMENTUS	IN-15-102491	012708	UB PAYMENT PROCESSING FEES 4/20	1,224.25
					Total :	**1,224.25**
71810	6/1/2020	005923 CALIFORNIA PUBLIC EMPLOYEES'	000016045261		HEALTH BENEFITS - ELECTED 6/2020	2,800.90
					Total :	**2,800.90**
71811	6/1/2020	005923 CALIFORNIA PUBLIC EMPLOYEES'	000016045259		HEALTH BENEFITS - ALL EMPLOYEES (	97,991.79
					Total :	**97,991.79**
71812	6/1/2020	005996 DE LAGE LANDEN PUBLIC FINANCE	68093472	011100	CONTRACT #25340910 LANIER/MP605	213.83
					Total :	**213.83**
71813	6/1/2020	000115 FEDEX	6-988-26022	012704	EXPRESS SHIPPING	97.20
					Total :	**97.20**
71814	6/1/2020	000150 INLAND BUILDERS SUPPLY INC	A02505	012603	PARTS/SUPPLIES	14.54
			A07771	012603	PARTS/SUPPLIES	5.38
			A09411	012603	PARTS/SUPPLIES	24.88
			A09616	012603	PARTS/SUPPLIES	5.93
			A10038	012603	PARTS/SUPPLIES	8.07
			A13660	012603	PARTS/SUPPLIES	35.47
			A13950	012603	PARTS/SUPPLIES	14.74
			A16895	012706	PARTS/SUPPLIES	16.16
			X77755	012603	PARTS/SUPPLIES	63.42
			X78149	012603	PARTS/SUPPLIES	48.93
			X78247	012603	PARTS/SUPPLIES	23.42
			X78708		PARTS/SUPPLIES	21.49
				012706		
					Total :	**282.43**
71815	6/1/2020	000708 RIVERSIDE COUNTY TREASURER	2019002657304	012711	PROPERTY TAX - PARCEL #86912006-6	294.86
			2019002790255	012711	PROPERTY TAX - PARCEL #869140023-	598.55
			20789786	012711	PROPERTY TAX - PARCEL #86912006-6	351.16
			20789801	012711	PROPERTY TAX - PARCEL #869140023-	677.58
					Total :	**1,922.15**

Bank code : union

Voucher	Date	Vendor		Invoice	PO #	Description/Account	Amount
71816	6/1/2020	000283	SOUTHERN CALIFORNIA EDISON CO	2394985527	011434	ELECTRICITY/EV CHARGE STATION 4/1	13.03
						Total :	**13.03**
71817	6/1/2020	000283	SOUTHERN CALIFORNIA EDISON CO	2245360151	011434	ELECTRICITY/STREET LIGHTING 5/1-6/	43.70
						Total :	**43.70**
71818	6/1/2020	000283	SOUTHERN CALIFORNIA EDISON CO	2295418958	011434	ELECTRICITY/HIDDEN BEACHES 4/22-5	338.54
						Total :	**338.54**
71819	6/1/2020	000283	SOUTHERN CALIFORNIA EDISON CO	2396171134	011434	ELECTRICITY/WPTF 4/27-5/28/2020	3,191.92
						Total :	**3,191.92**
71820	6/1/2020	000283	SOUTHERN CALIFORNIA EDISON CO	2396171092	011434	ELECTRICITY/WWTP 4/27-5/28/2020	4,365.03
						Total :	**4,365.03**
71821	6/1/2020	000283	SOUTHERN CALIFORNIA EDISON CO	2012032199	011434	ELECTRICITY/STREET LIGHTING 4/1-5/	11,821.45
						Total :	**11,821.45**
71822	6/1/2020	000283	SOUTHERN CALIFORNIA EDISON CO	2004171732	011434	ELECTRICITY/CITY FACILITIES	23,399.60
						Total :	**23,399.60**
71823	6/1/2020	000323	STATE BOARD OF EQUALIZATION	23300030	012712	USE TAX 4/2020	231.00
						Total :	**231.00**
71824	6/1/2020	006924	SUN LIFE FINANCIAL	923380		DENTAL, VISION, LIFE, STD, PREMIUMS	6,011.58
						Total :	**6,011.58**
71825	6/1/2020	003035	VERIZON WIRELESS	9854624586	011116	WIRELESS SERVICE/WATER METERS 4	76.02
						Total :	**76.02**
71826	6/1/2020	003035	VERIZON WIRELESS	9854624585	011116	WIRELESS SERVICE/WATER METERS 4	654.55
						Total :	**654.55**
71827	6/9/2020	003023	ACCU-SLUDGE	0000001636	012472	REPAIR/MAINTENANCE SUPPLIES	523.37
						Total :	**523.37**
71828	6/9/2020	007560	AMAZON CAPITAL SERVICES, INC	17CV3HW1QXYW	012609	PARTS/SUPPLIES	440.98
				1K7PNR4JLMWF	012609	PARTS/SUPPLIES	27.92

Bank code : union

Voucher	Date	Vendor	Invoice	PO #	Description/Account	Amount
71828	6/9/2020	007560 AMAZON CAPITAL SERVICES, INC	(Continued)			
			1V1JXCP74CKM	012613	PARTS/SUPPLIES	46.20
					Total :	**515.10**
71829	6/9/2020	006416 AMIR ENGINEERING/SURVEYING INC	042220	012687	DATE ST - HOBSONWAY TO BARNARD	5,850.00
					Total :	**5,850.00**
71830	6/9/2020	006873 ARAMARK UNIFORM & CAREER	001451317374	012694	UNIFORMS/MATS/TOWELS SERVICE	251.87
			00145136522	012694	UNIFORMS/MATS/TOWELS SERVICE	251.00
					Total :	**502.87**
71831	6/9/2020	000048 BURTRONICS BUSINESS SYSTEMS	AR70120	012695	MAINT CONTRACT #CN10665-01 6/6-7/5	48.83
					Total :	**48.83**
71832	6/9/2020	004804 CITY OF BLYTHE	MAY 2020		AMOUNT BILLED TO CUSTOMERS 5/20	33,633.00
					Total :	**33,633.00**
71833	6/9/2020	000667 CITY OF BLYTHE:WATER UTILITIES	MAY 2020	011093	WATER/SEWER BILLING - CITY FACILIT	3,203.84
					Total :	**3,203.84**
71834	6/9/2020	001086 COPA INC	CL09923	012702	FUEL - CITY VEHICLES/FIRE DEPT	515.84
			CL09924	012702	FUEL - CITY VEHICLES/STREET DEPT	106.13
			CL09925	012702	FUEL - CITY VEHICLES/POLICE DEPT	226.19
			CL09926	012702	FUEL - CITY VEHICLES/SEWER DEPT	217.18
					Total :	**1,065.34**
71835	6/9/2020	000037 CULLIGAN SOFT WATER SERVICE	0637661	012690	WATER SERVICE/WWTP 5/23-6/19/2020	76.13
					Total :	**76.13**
71836	6/9/2020	000156 CYLE JOHNSON ELECTRIC INC	54216	012656	REPAIR/MAINTENANCE SERVICES	610.38
				012656		
			54227	012659	REPAIR/MAINTENANCE SERVICES	95.00
			54228	012659	REPAIR/MAINTENANCE SERVICES	95.00
					Total :	**800.38**
71837	6/9/2020	000084 D & L AUTO PARTS INC	8681-170002	012604	PARTS/SUPPLIES	91.81
			8681-170038	012604	PARTS/SUPPLIES	116.82
			8681-170125	012604	PARTS/SUPPLIES	217.05

Bank code : union

Voucher	Date	Vendor		Invoice	PO #	Description/Account	Amount
71837	6/9/2020	000084	D & L AUTO PARTS INC	(Continued)			
				8681-170243	012689	PARTS/SUPPLIES	72.98
						Total :	**498.66**
71838	6/9/2020	003615	DAMON CONSULTING SERVICE	BL2001	012638	REPAIR/MAINTENANCE SERVICES	645.23
						Total :	**645.23**
71839	6/9/2020	004431	DANA KEPNER COMPANY INC	9510654-00	012542	PARTS/SUPPLIES	2,907.02
						Total :	**2,907.02**
71840	6/9/2020	000016	E S BABCOCK & SONS INC	CE01729-0040	012696	TESTING SERVICES	15.00
				CE01731-0040	012696	TESTING SERVICES	13.60
				CE01735-0040	012696	TESTING SERVICES	45.00
				CE01740-0040	012696	TESTING SERVICES	104.55
				CE01930-0040	012696	TESTING SERVICES	75.00
				CE01936-0040	012696	TESTING SERVICES	104.55
				CE01939-0040	012696	TESTING SERVICES	45.00
						Total :	**402.70**
71841	6/9/2020	003378	EMPIRE SOUTHWEST	EPWK0484967	012652	REPAIR/MAINTENANCE SERVICES	706.17
				EPWK0485112	012639	REPAIR/MAINTENANCE SERVICES	1,441.85
				EPWK0485473	012662	REPAIR/MAINTENANCE SERVICES	8,840.23
						Total :	**10,988.25**
71842	6/9/2020	002791	FISHER WIRELESS SERVICES INC	231922	012657	REPAIR/MAINTENANCE SERVICES	122.21
						Total :	**122.21**
71843	6/9/2020	006653	GOVERNMENT FINANCE OFFICERS	623936	012686	GAAFR 2020 EDITION SET	249.00
						Total :	**249.00**
71844	6/9/2020	000869	GRAINGER	9532121085	012605	PARTS/SUPPLIES	63.86
						Total :	**63.86**
71845	6/9/2020	000129	GRANITE CONSTRUCTION	1799177	012610	ASPHALT	14,246.00
						Total :	**14,246.00**
71846	6/9/2020	001606	HUDSON, VALERIE	46705	012705	REIMBURSEMENT	41.00

Bank code : union

Voucher	Date	Vendor		Invoice	PO #	Description/Account	Amount
71846	6/9/2020	001606	001606 HUDSON, VALERIE	(Continued)		**Total :**	**41.00**
71847	6/9/2020	007538	JWC ENVIRONMENTAL CANADA ULC	CA02119	012370	REPAIR/MAINTENANCE SUPPLIES	4,419.92
						Total :	**4,419.92**
71848	6/9/2020	001460	LAWSON PRODUCTS INC	9307551813	012530	PARTS/SUPPLIES	997.53
				9307585556	012608	PARTS/SUPPLIES	261.05
						Total :	**1,258.58**
71849	6/9/2020	007421	MUNITEMPS STAFFING	129761	012707	INTERIM STAFFING/PW DIRECTOR - O.	8,000.00
						Total :	**8,000.00**
71850	6/9/2020	003006	NAVARRO SR, ALEJANDRO	28136	012691	REIMBURSEMENT - GRADE 2 RENEWA	110.00
						Total :	**110.00**
71851	6/9/2020	003076	PALO VERDE COLLEGE	052620		NEXTERA COMMUNITY BENEFIT FUND	10,000.00
						Total :	**10,000.00**
71852	6/9/2020	002269	PALO VERDE SENIOR CITIZENS	052520		NEXTERA COMMUNITY BENEFIT FUND	15,000.00
						Total :	**15,000.00**
71853	6/9/2020	007152	PLUMBERS DEPOT INC	PD-45392	012654	PARTS/SUPPLIES	976.49
						Total :	**976.49**
71854	6/9/2020	006417	PNC EQUIPMENT FINANCE, LLC	821895	012709	ENERGY IMPROVEMENT PROJECT - LI	280,115.00
						Total :	**280,115.00**
71855	6/9/2020	000213	QUILL CORPORATION	6853949	012644	SUPPLIES	70.03
				7068195	012650	SUPPLIES	333.43
						Total :	**403.46**
71856	6/9/2020	000218	RICHARDS WATSON & GERSHON	226815	012710	PROFESSIONAL SERVICES THROUGH	40.44
						Total :	**40.44**
71857	6/9/2020	003606	RODRIGUEZ, GUSTAVO	077	012703	WATER TREATMENT SERVICES 5/2020	1,825.00
						Total :	**1,825.00**
71858	6/9/2020	002455	THE COUNSELING TEAM INTERNATIO	76293	012658	PSYCHOLOGICAL ASSESSMENT - G DA	275.00

Bank code : union

Voucher	Date	Vendor	Invoice	PO #	Description/Account	Amount
71858	6/9/2020	002455 002455 THE COUNSELING TEAM INTERNATIO	(Continued)		Total :	275.00
71859	6/9/2020	000247 THE GAS COMPANY	06622932165	011114	NATURAL GAS/CITY FACILITIES	70.46
					Total :	70.46
71860	6/9/2020	000991 USA BLUEBOOK	243249	012655	REPAIR/MAINTENANCE SUPPLIES	245.30
					Total :	245.30
52 Vouchers for bank code : union					Bank total :	553,801.41
52 Vouchers in this report					Total vouchers :	553,801.41

Bank code : union

Voucher	Date	Vendor	Invoice	PO #	Description/Account	Amount

CLAIMS VOUCHER APPROVAL

WE, THE UNDERSIGNED OFFICERS OF THE CITY OF BLYTHE, CA DO
HEREBY CERTIFY THAT THE WARRANTS NUMBERED 71809-71860
ARE HEREBY APPROVED IN THE AMOUNT OF $553,801.41
ON THIS 9th DAY OF JUNE, 2020.

_____ DIRECTOR OF FINANCE
CHRISTA ELMS

_____ MAYOR
DALE REYNOLDS

_____ VICE-MAYOR
ERIC EGAN

_____ COUNCILMAN
JOSEPH DECONINCK

_____ COUNCILMAN
JOSEPH HALBY

_____ COUNCILMAN
JOHNNY RODRIGUEZ

CITY OF BLYTHE

PAYROLL LISTING

Pay period 04/17/2020 to 04/30/2020
Payday 05/08/2020

We the undersigned officers of the City of Blythe, CA, do hereby certify that Warrants numbered 51690 to 51703 and Direct Deposits numbered 47554 to 47608 are hereby approved in the amount of $214,508.20 this 9th day of June 2020.

Director of Finance

Mayor Reynolds

Vice Mayor Egan

Councilman De Coninck

Councilman Rodriguez

Councilman Halby

CITY OF BLYTHE

PAYROLL LISTING

Pay period 05/01/2020 to 05/14/2020
Payday 05/22/2020

We the undersigned officers of the City of Blythe, CA, do hereby certify that Warrants numbered 51704 to 51717 and Direct Deposits numbered 47609 to 47663 are hereby approved in the amount of $207,762.61 this 9th day of June 2020.

Director of Finance

Mayor Reynolds

Vice Mayor Egan

Councilman De Coninck

Councilman Rodriguez

Councilman Halby

CITY OF BLYTHE

PAYROLL LISTING

Pay period 05/01/2020 to 05/31/2020
Payday 06/05/2020

We the undersigned officers of the City of Blythe, CA, do hereby certify that Warrants numbered 51718 to 51722 and Direct Deposits numbered 47664 to 47769 are hereby approved in the amount of $77,684.21 this 9th day of June 2020.

Director of Finance

Mayor Reynolds

Vice Mayor Egan

Councilman De Coninck

Councilman Rodriguez

Councilman Halby

CITY OF BLYTHE

PAYROLL LISTING

Pay period 05/15/2020 to 05/28/2020
Payday 06/05/2020

We the undersigned officers of the City of Blythe, CA, do hereby certify that Warrants numbered 51723 to 51736 and Direct Deposits numbered 47770 to 47824 are hereby approved in the amount of $217,800.95 this 9th day of June 2020.

Director of Finance

Mayor Reynolds

Vice Mayor Egan

Councilman De Coninck

Councilman Rodriguez

Councilman Halby

Minutes of the Blythe City Council Meeting
May 12, 2020

The May 12, 2020 meeting of the Blythe City Council was called to order at 6:00pm in the Council Chambers by Mayor Reynolds. Also in attendance were Vice Mayor Egan and Council Members DeConinck, Rodriguez and Halby. Staff in attendance included: Interim City Manager and City Clerk Crecelius and Police Chief Coe. Finance Director and City Treasurer Elms, Interim Public Works Director Ojeda and Deputy City Attorney Roberto participated via teleconference.

The Pledge of Allegiance was led by Mayor Reynolds. The Invocation was led by Vice Mayor Egan.

CONSENT CALENDAR: *Items on the Consent Calendar are considered routine and will be enacted with one motion of the Council. If any item requires individual consideration, it will be removed from the consent calendar and acted upon separately.*

1. **Posting of the Agenda.**
   The summary of agenda items were posted on the bulletin boards on the outside of the public entrance to the Council Chamber and near the inside entrance of the Council Chamber on Friday, May 8, 2020.
2. **Approval of the Warrant Register.**
   Recommendation: Approve **05/12/2020**, warrants numbered 71658 through 71663, 71673 through 71676 and Utility Billing Refund warrants numbered 71664 through 71672 in the amount of $121,904.66 and **05/12/2020,** warrants numbered 71677 through 71750 in the amount of $339,521.51.
3. **Approval of the Payroll Register.**
   Recommendation: Approve **05/12/2020,** warrants numbered 51666 through 51667 in the amount of $5274.11; **05/12/2020,** warrants numbered 51668 through 51682 and Direct Deposits numbered 47392 through 47447 in the amount of $214,463.88; **05/12/2020,** warrants numbered 51683 through 51684 in the amount of $6,974.20; **05/12/2020**, warrants numbered 51685 through 51689 and Direct Deposits numbered 47448 through 47553 in the amount of $79,230.14.
4. **Minutes of the April 28, 2020 City Council Meeting.**
   Recommendation: Approve the Minutes of the April 28, 2020 meeting.
5. **City of Blythe Permits issued for the Month of April 2020.**
   Recommendation: Receive and file this monthly report.
6. **City of Blythe Fire Department Monthly Activity Report for April 2020.**
   Recommendation: Receive and file this monthly report.
7. **City of Blythe Police Department Monthly Activity Report for April 2020.**
   Recommendation: Receive and file this monthly report.
8. **Annual Assessment for Lighting District Nos. 1 and 2 for Fiscal Year 2020-2021.**
   Recommendation: Adopt Resolution Nos. 2020-014 and 2020-015 declaring the City's intention to levy and collect assessments within City of Blythe Lighting Districts Nos. 1 and 2; Adopt Resolution Nos. 2020-012 and 2020-013 approving the report of the engineer regarding the levy and collect assessments within City of Blythe Lighting Districts Nos. 1 and 2.

RESOLUTION NO. 2020-014. A RESOLUTION OF THE CITY COUNCIL OF THE CITY OF BLYTHE DECLARING ITS INTENTION TO LEVY AND COLLECT ASSESSMENTS WITIHN CITY OF BLYTHE LIGHTING DISTRICT NO. 1 FOR FISCAL YEAR 2020-2021 PURSUANT TO THE PROVISIONS OF PART 2 OF DIVISION 15 OF THE CALIFORNIA STREETS AND HIGHWAYS CIDE ABD APPOINTING A TIME AND PLACE FOR HEARING PROTESTS.

RESOLUTION NO. 2020-015. A RESOLUTION OF THE CITY COUNCIL OF THE CITY OF BLYTHE DECLARING ITS INTENTION TO LEVY AND COLLECT ASSESSMENTS WITIHN CITY OF BLYTHE LIGHTING DISTRICT NO. 2 FOR FISCAL YEAR 2020-2021 PURSUANT TO THE PROVISIONS OF PART 2 OF DIVISION 15 OF THE CALIFORNIA STREETS AND HIGHWAYS CIDE ABD APPOINTING A TIME AND PLACE FOR HEARING PROTESTS.

RESOLUTION NO. 2020-012. A RESOLUTION OF THE CITY COUNCIL OF THE CITY OF BLYTHE APPROVING THE REPORT OF THE ENGINEER REGARDING THE LEVY AND COLLECTION OF ASSESSMENTS WITHIN THE CITY OF BLYTHE LIGHTING DISTRICT NO. 1 FOR FISCAL YEAR 2020-2021.

RESOLUTION NO. 2020-013. A RESOLUTION OF THE CITY COUNCIL OF THE CITY OF BLYTHE APPROVING THE REPORT OF THE ENGINEER REGARDING THE LEVY AND COLLECTION OF ASSESSMENTS WITHIN THE CITY OF BLYTHE LIGHTING DISTRICT NO. 2 FOR FISCAL YEAR 2020-2021.

9. **Consideration of Resolution to Continue the Local Emergency Due to COVID-19.**
Recommendation: Adopt Resolution No. 2020-016 determining the need to continue the local emergency proclaimed on March 20, 2020.

RESOLUTION NO. 2020-016. A RESOLUTION OF THE CITY COUNCIL OF THE CITY OF BLYTHE, CALIFORNIA, DETERMINING THE NEED TO CONTINUE THE LOCAL EMERGENCY PROCLAIMED ON MARCH 20, 2020.

10. **Measure K TUT Agreement Package.**
Recommendation: Adopt Resolution No. 2020-017 and 2020-018 and authorize the Interim City Manager to execute any and all actions and agreements pursuant to Revenue and Taxation Code Section 7265.

RESOLUTION NO. 2020-017. A RESOLUTION OF THE CITY COUNCIL OF THE CITY OF BLYTHE, CALIFORNIA AUTHORIZING THE INTERIM CITY MANAGER TO EXECUTE AGREEMENTS WITH THE CALIFORNIA DEPARTMENT OF TAX AND FEE ADMINISTRATION FOR IMPLEMENTATION OF A LOCAL TRANSACTION AND USE TAX.

RESOLUTION NO. 2020-018. A RESOLUTION OF THE CITY COUNCIL OF THE CITY OF BLYTHE, CALIFORNIA AUTHORIZING THE EXAMINATION OF TRANSACTIONS (SALES) AND USE TAX RECORDS.

No public comment. Councilman DeConinck moved approval of the Consent Calendar. The motion was seconded by Vice Mayor Egan with a unanimous aye vote. City Clerk Crecelius stated no public comment requests were made from anyone who is participating in the meeting via teleconference.

NEW BUSINESS:

Transient Occupancy Tax Payment Deferral Request. Interim City Manager Crecelius stated staff received requests from a couple of hotel/motel owners requesting penalties and interest be waived for late payments made during the shutdown. At the April 28, 2020 City Council meeting staff was directed to place this item on the May Agenda for discussion. As you are aware Transient Occupancy Tax is collected by the hotel/motel owner from the customer on the City's behalf. The payment is made to the City on a monthly basis. It is staff's understanding the owners would like to use the TOT funds collected for cash flow purposes. They have requested that if a partial or no payment is made, all penalties and interest regularly accrued for missed payments would be made.

Public Comment. Angie Patel stated all made at least partial payments and we would like Council to tell us what type of payment plan can be made for taxes collected but not paid.

Interim City Manager Crecelius stated some businesses made no payment and some made partial payments. Some who made no payment retuned the monthly reporting form to let us know what was due, and some did not. As some businesses are making partial or no payments, Council will need to decide if you will waive the penalties and interest fees that are accruing and if so, when would you require the funds to be paid back to the City.

A representative of Quality Inn stated the month of March and April were very hard for us. We would like to request if possible, to waive the penalties which is 10% for late payments. For our business its almost $1,000. A payment plan to pay the taxes back in partial payments would be best.

Mayor Reynolds asked what type of hit the City would take.

Interim City Manager stated at this time its hard to tell as we do not know what is due until the forms are received. I think the main concern for the City is not the penalties and interest, but that if they are not paying it could be a challenge to collect down the road. The City also has bills to pay and have also been hit by this pandemic. Although staff is not in favor of this request, if you move forward, we would advise placing some parameters on the program. Since the stay at home orders didn't go into effect until March we don't recommended waiving any penalties and interest due for the February return. We would require that each hotel continue to submit their forms so we have an idea of what is due and payable to the City and they make some type of partial payment. A date should also be set for when the amounts should be due and payable to the City.

Vijay Amin stated I am here to request Council waive the penalties or defer our payments. Each hotel has a unique situation. Some are not affected as badly as others. Some can make partial payments. We are asking the City to work it out with us. Once things improve we can make payments. There are several cites deferring payments.

Mayor Reynolds stated whatever we do has to be across the board. We can't pick and choose.

Councilman Rodriguez would like this to be in effect until December 31, 2020. Its going to be a lot of catch up. A 20% hit in penalties is too much for the time we are in.

Councilman Halby stated there are some that are making it right now and I am concerned that they are going to defer just because they get the opportunity to. The City has cash flow problems as well, so we are in the same boat. What can we do? The penalties are high, but I agree with them in the normal focus. We can waive the penalties, but I don't think we should waive the interest. That would entice those who are able to pay, to not defer their bill. You don't get to borrow money for free and ½% is a really good interest rate. The February bill should be paid by the end of this month to be eligible.

Councilman Rodriguez would like partial payments to be made.

Vijay Amin stated this happened in the middle of March and it all of a sudden dropped on us. Our occupancy went down as much as 80%. We can't close our doors. We have to have 24 hour desk support.

Mayor Reynolds stated we understand that, but we are trying ot determine a plan that is fair for you and also works for the City.

James from Clarion Inn stated everyone is in a different situation. It's a consensus that we want to help each other. Why don't we take a few days to work on what is a reasonable partial payment to be made. I think 30% is reasonable, but we can't speak on behalf of others so let us talk amongst ourselves.

Interim City Manager Crecelius stated we can continue this item to the June meeting. She asked that they make sure all motels/hotels were continuing to report what was due monthly.

Councilman DeConinck would like all reporting's in by the end of this month or they will not qualify for any waiving of penalties.

Councilman DeConinck moved approval of continuing this item to the June Agenda as well as requiring all reporting forms outstanding to be submitted to the City by May 29th to be eligible for this program. The motion was seconded by Councilman Rodriguez with a unanimous aye vote.

ORAL REPORTS:
Chief Coe reported on COVID-19 tracking and how the cases are reported by the County.

Mayor Reynolds stated he will be sending a letter to the State requesting more attainable measures for re-opening and moving through the phases of re-opening. He also reported on the passing of Measure K. He commended City staff for beating the bushes and getting this measure passed.

Councilman Halby thanked everyone for voting. We will make you proud.

PUBLIC COMMENT:
Juan Ramirez with the Census Bureau reported on the City's latest Census numbers.

ADJOURN: The City Council meeting was adjourned at 7:10pm.

Dale Reynolds, Mayor

ATTEST:

Mallory Crecelius, City Clerk

City of Blythe
PERMITS ISSUED
For the Period 5/1/2020 thru 5/31/2020

Permit No./Issued Applied/Approved	Type/Sub-Type/Status	Site Address and Parcel No.	Owner and Contractor	Valuation	Fees	Paid
B2005-022 5/21/2020 5/11/2020 5/21/2020	ELEC SOLAR ISSUED	2457 FLORENCE BOULEVARD 824191004 Permit Name ROOF MOUNT SOLAR	RAYMUNDO & CRUZ AGUILAR STEVE GRIFFIN CONSTRUCTIC	36,500.00	172.50	172.50
B2002-020 5/13/2020 2/13/2020 2/27/2020	ELEC SOLAR FINALED	1362 RIVERA DRIVE 869420015 Permit Name ROOF MOUNT SOLAR	MICHAEL GREY P M & M ELECTRIC	42,736.00	139.31	139.31
B2005-005 5/12/2020 5/7/2020 5/7/2020	ELEC SOLAR FINALED	300 EARLE STREET 851143001 Permit Name ROOF MOUNT SOLAR	MITCHELL AND DEBRAH SCHI STEVE GRIFFIN CONSTRUCTIC	49,499.00	145.19	145.19
B2005-003 5/12/2020 5/6/2020 5/6/2020	ELEC SOLAR FINALED	147 SHADED PALM 824214012 Permit Name ROOF MOUNT SOLAR	PEDRO CALDERON STEVE GRIFFIN CONSTRUCTIC	21,999.00	135.61	135.61
B2004-037 5/11/2020 4/27/2020 5/6/2020	ELEC SOLAR ISSUED	451 SOUTH FIFTH STREET 848173016 Permit Name Roof mount Solar and upgrade	ANTONIO ENRIQUEZ VEGA GRID ALTERNATIVES	3,281.00	283.25	283.25
B2003-002 5/5/2020 3/2/2020 3/10/2020	ELEC SOLAR ISSUED	918 EAST AVENUE A 851054004 Permit Name ROOF SOLAR & UPGRADE	CECILIA MARTINEZ STEVE GRIFFIN CONSTRUCTIC	45,000.00	179.60	179.60
B2004-036 5/11/2020 4/27/2020 5/5/2020	ELEC SOLAR ISSUED	440 SOUTH FIRST STREET 848141035 Permit Name Roof mount Solar and Upgrade	STANLEY HALE GRID ALTERNATIVES	6,452.00	283.59	283.59
B2005-028 5/26/2020 5/22/2020 5/22/2020	ELEC SOLAR ISSUED	1892 RIVIERA DRIVE 869390022 Permit Name RELOCATION	STEVEN & RENEE DONNER OWNER	450.00	122.00	122.00
B2005-021 5/27/2020 5/20/2020 5/20/2020	ELEC ISSUED	342 EAST MURPHY STREET 845153009 Permit Name	RONALD & STEVEN EDWARDS JOHNSON CYLE ELECTRIC INC	0.00	96.00	96.00
B2004-018 5/5/2020 4/9/2020 4/15/2020	ELEC SOLAR FINALED	2159 SPARKLING LOGOON 824211003 Permit Name ROOF MOUNT SOLAR	ROBERT & LIANA SAIN STEVE GRIFFIN CONSTRUCTIC	35,999.00	138.43	138.43
B2005-032 5/28/2020 5/28/2020 5/28/2020	ELEC ISSUED	361 SOUTH FIFTH STREET 848173007 Permit Name NEW 200 AMP PANEL	RUDOLPH SUFFLE TRINITY ELECTRIC CO	2,000.00	97.00	97.00
B2004-017 5/5/2020 4/9/2020 4/15/2020	ELEC SOLAR FINALED	1520 MESQUITE ROAD 851161010 Permit Name ROOF MOUNT SOLAR	JOSE & FABIOLA LEON STEVE GRIFFIN CONSTRUCTIC	40,999.00	139.08	139.08
B2004-016 5/5/2020 4/9/2020 4/15/2020	ELEC SOLAR FINALED	355 VILLAGE DRIVE 842163002 Permit Name ROOF MOUNT SOLAR	MARIA SORIA STEVE GRIFFIN CONSTRUCTIC	43,999.00	139.47	139.47
Total for:	**ELEC**			**328,914.00**	**2,071.03**	**2,071.03**

Permit No./Issued Applied/Approved	Type/Sub-Type/Status	Site Address and Parcel No.	Owner and Contractor	Valuation	Fees	Paid

B2004-019 5/19/2020	EXCAV	FRONT OF 416 WEST 14TH AVI	CITY OF BLYTHE RIGHT OF W/ THE GAS COMPANY	0.00	560.00	560.00
4/14/2020 4/27/2020	ISSUED	Permit Name	WO#97719.002 / IO:300797561			
Total for:	**EXCAV**			**0.00**	**560.00**	**560.00**

Permit No./Issued

Applied/Approved	Type/Sub-Type/Status	Site Address and Parcel No.	Owner and Contractor	Valuation	Fees	Paid
B2005-006 5/7/2020	FENCE BLOCK	381 NORTH SOLA AVENUE 851022012	GARY P & LINDA CURRIER OWNER	4,000.00	145.25	145.25
5/7/2020 5/7/2020	ISSUED	Permit Name	Block on property line			
B2005-002 5/12/2020	FENCE BLOCK	428 NORTH TENTH STREET 851031007	JARRETT T PETERS STEVE GRIFFIN CONSTRUCTIC	7,000.00	310.01	310.01
5/6/2020 5/6/2020	ISSUED	Permit Name	BLOCK WALL ALONG ALLEY			
Total for:	**FENCE**			**11,000.00**	**455.26**	**455.26**

Permit No./Issued

Applied/Approved	Type/Sub-Type/Status	Site Address and Parcel No.	Owner and Contractor	Valuation	Fees	Paid
B2005-024 5/22/2020	GARAGE	1904 RIVIERA DRIVE 869390021	STEVEN & RENEE DONNER OWNER	45,888.00	1,264.01	1,264.01
5/22/2020 5/22/2020	ISSUED	Permit Name	METAL, ENGINEERED			
Total for:	**GARAGE**			**45,888.00**	**1,264.01**	**1,264.01**

Permit No./Issued

Applied/Approved	Type/Sub-Type/Status	Site Address and Parcel No.	Owner and Contractor	Valuation	Fees	Paid
B2005-014 5/14/2020	OTHER	551 SOUTH THIRD STREET 869080060	QUAIL PLACE APARTMENT HC NEW CONCEPT CONSTRUCTIC	600.00	66.50	66.50
5/13/2020 5/14/2020	ISSUED	Permit Name	PLUMBING & DRYWALL			
B2005-016 5/14/2020	OTHER	535 WEST BARNARD STREET # 845030005	RENOVA PROPERTIES LLC BLYTHE CONSTRUCTION COM	50.00	66.00	66.00
5/14/2020 5/14/2020	ISSUED	Permit Name	Water Heater & Painting			
B2005-017 5/15/2020	OTHER	1040 EAST BARNARD STREET 851061015	FARRAGE FAMILY TRUST BLYTHE CONSTRUCTION COM	1,800.00	79.57	79.57
5/15/2020 5/15/2020	ISSUED	Permit Name	Repair Garage for Unit #9			
B2005-018 5/18/2020	OTHER	240 NORTH SPRING STREET 845123021	CITY OF BLYTHE STAN DUNCAN	2,792.00	0.00	0.00
5/18/2020 5/18/2020	ISSUED	Permit Name	Repair of Fire Damage			
B2005-015 5/13/2020	OTHER	236 LEE STREET 842060010	ANTONIO & MARIA OCHOA OWNER	1,000.00	150.64	66.50
5/13/2020 5/13/2020	ISSUED	Permit Name	FRAMING & DRYWALL REPAIR			
Total for:	**OTHER**			**6,242.00**	**362.71**	**278.57**

Permit No./Issued

Applied/Approved	Type/Sub-Type/Status	Site Address and Parcel No.	Owner and Contractor	Valuation	Fees	Paid

B2005-023 5/28/2020 5/21/2020 5/27/2020	PATIO SOLID ISSUED	470 NORTH SOLA AVENUE 851021003 Permit Name SOLID COVER	JON P ESCHER OWNER	12,428.00	482.09	482.09
Total for:	**PATIO**			**12,428.00**	**482.09**	**482.09**

Permit No./Issued

Applied/Approved	Type/Sub-Type/Status	Site Address and Parcel No.	Owner and Contractor	Valuation	Fees	Paid
B2005-007 5/8/2020 5/6/2020 5/7/2020	PLUMB SEWER ISSUED	271 NORTH INTAKE BOULEVA 851130004 Permit Name SEWER REPAIR	JIMENEZ INVESTMENTS CRECELIUS INC	1,200.00	97.00	97.00
Total for:	**PLUMB**			**1,200.00**	**97.00**	**97.00**

Permit No./Issued

Applied/Approved	Type/Sub-Type/Status	Site Address and Parcel No.	Owner and Contractor	Valuation	Fees	Paid
B2005-001 5/5/2020 5/5/2020 5/5/2020	RERF TEAR OFF FINALED	1333 WEST BARNARD STREET 836154020 Permit Name TEAR OFF	ALBERTO & MARIA GAMEZ OWNER	3,000.00	104.44	104.44
B2005-013 5/13/2020 5/13/2020 5/13/2020	RERF TEAR OFF ISSUED	1171 JOSHUA TREE LANE 839013001 Permit Name TO & Paint	MALLORY & ZACHARY CRECE M S CONSTRUCTION	3,500.00	121.75	121.75
Total for:	**RERF**			**6,500.00**	**226.19**	**226.19**

Permit No./Issued

Applied/Approved	Type/Sub-Type/Status	Site Address and Parcel No.	Owner and Contractor	Valuation	Fees	Paid
B2005-009 5/29/2020 5/11/2020 5/28/2020	RES-ADD ISSUED	542 EAST BARNARD STREET 845161024 Permit Name & Bring remaining structure up to code	MARGARET HOCKETT FERNANDOS AFFORDABLE FU	40,000.00	1,777.41	1,777.41
B2004-027 5/6/2020 4/22/2020 5/5/2020	RES-ADD ISSUED	381 NORTH CARLTON AVENUE 836172011 Permit Name	MARGARET M HOCKETT FERNANDOS AFFORDABLE FU	30,429.00	1,587.60	1,587.60
Total for:	**RES-ADD**			**70,429.00**	**3,365.01**	**3,365.01**

Permit No./Issued

Applied/Approved	Type/Sub-Type/Status	Site Address and Parcel No.	Owner and Contractor	Valuation	Fees	Paid
RC2005-005 5/28/2020 5/7/2020 5/26/2020	RIVCOUNTY ISSUED	17649 BLYTHE WAY 824072011 Permit Name CAR SHADE	JACK GEORGE OWNER	7,000.00	418.57	418.57
RC2004-002 5/27/2020 4/16/2020 4/27/2020	RIVCOUNTY ISSUED	17588 24TH AVENUE 872030001 Permit Name ELECTRIC	RON & GLEN BAKER SHAWN COPELAND	1,500.00	212.90	212.90
RC2005-001 5/19/2020 5/6/2020 5/6/2020	RIVCOUNTY ISSUED	12902 RIVERSIDE AVENUE 821160007 Permit Name PATIO	JUSTIN & AMANDA MAYS STEVE GRIFFIN CONSTRUCTI(	15,000.00	316.65	316.65

RC2005-004 5/15/2020 5/15/2020 5/15/2020	RIVCOUNTY FINALED	17985 PALOWALLA ROAD 824046003 Permit Name	Electrical Panel Repairs	HECTOR & OSBALDO ADAN OWNER	1,000.00	294.40	294.40
RC2005-003 5/14/2020 5/12/2020 5/13/2020	RIVCOUNTY ISSUED	12902 RIVERSIDE AVENUE 821160007 Permit Name	ELECTRICAL UPGRADE	JUSTIN & AMANDA MAYS STEVE GRIFFIN CONSTRUCTIC	2,500.00	294.40	294.40
RC2003-002 5/12/2020 3/31/2020 3/31/2020	RIVCOUNTY ISSUED	5791 COLORADO RIVER ROAL 833091024 Permit Name	Demo detached garage	DANIEL & JUDITH POOL RICHARD E HOOVER	0.00	211.90	211.90
RC2005-002 5/8/2020 5/8/2020 5/8/2020	RIVCOUNTY ISSUED	13279 OLIVE DRIVE 818304013 Permit Name	Reroof - Tear Off	RITO SANCHEZ OWNER	8,000.00	181.34	181.34
Total for:	**RIVCOUNTY**				**35,000.00**	**1,930.16**	**1,930.16**

Permit No./Issued

Applied/Approved	Type/Sub-Type/Status	Site Address and Parcel No.		Owner and Contractor	Valuation	Fees	Paid
B2005-033 5/29/2020 5/29/2020 5/29/2020	SFR ISSUED	154 SOUTH FOURTH STREET 848082008 Permit Name	Change of Contractor	ALICIA & MARIBEL ROGGENS' OWNER	0.00	65.00	65.00
Total for:	**SFR**				**0.00**	**65.00**	**65.00**

36 Permits Issued from 5/1/2020 Thru 5/31/2020

Total Valuation:	**$517,601.00**
Total Fees:	**$10,878.46**
Total Fees Paid:	**$10,794.32**

5/29/2020
4:44:19PM

City of Blythe
Permits Applications Received
For the Period 5/1/2020 thru 5/31/2020

Permit No.	Applied	Type	Subtype	Status	Site Address/Parcel No.	Applicant/Owner/Contractor
BP2005-001 Permit Name Description:	5/4/2020	BURNPERMIT		FINALED	127 NORTH THIRD STREET UNIT B 845153016	CHARLES GREGORY REBECCA J & RICHARD L PHIPPS
BP2005-002 Permit Name Description:	5/15/2020	BURNPERMIT		APPLIED	600 RIVIERA DRIVE 869240022	OWNER JOHN & DEBRA CARSON
BP2005-003 Permit Name Description:	5/22/2020	BURNPERMIT		APPLIED	217 WEST CHANSLORWAY 842070005	JESSE RANGEL DERANGEL & RANGEL

3 Permit Applications from 5/1/2020 Thru 5/31/2020

5/29/2020
4:45:35PM

City of Blythe
Permits Applications Received
For the Period 5/1/2020 thru 5/31/2020

Permit No.	Applied	Type	Subtype	Status	Site Address/Parcel No.	Applicant/Owner/Contractor
F2005-002 Permit Name Description:	5/18/2020	ANNLFIRE		APPLIED	560 SOUTH BROADWAY 869080038	VARP SRE BLYTHE 1, LLC
F2005-003 Permit Name Description:	5/18/2020	ANNLFIRE		APPLIED	562 SOUTH BROADWAY 869080038	VARP SRE BLYTHE 1, LLC
F2005-004 Permit Name Description:	5/18/2020	ANNLFIRE		APPLIED	564 SOUTH BROADWAY 869080038	VARP SRE BLYTHE 1, LLC
F2005-005 Permit Name Description:	5/20/2020	ANNLFIRE		APPLIED	241 NORTH SEVENTH STREET 845170011	PALO VERDE UNIF SCHOOL DIST
F2005-006 Permit Name Description:	5/27/2020 MARGARET WHITE ELEMENTARY SCHOOL	ANNLFIRE		APPLIED	610 NORTH BROADWAY 842100017	PALO VERDE UNIFIED SCHOOL DIST
F2005-007 Permit Name Description:	5/27/2020	ANNLFIRE		APPLIED	295 EAST CHANSLORWAY 842100015	PVUSD EARLY CHILDHOOD CENTER PALO VERDE UNIFIED SCHOOL DIST

6 Permit Applications from 5/1/2020 Thru 5/31/2020

5/29/2020
4:45:53PM

City of Blythe
Permits Applications Received
For the Period 5/1/2020 thru 5/31/2020

Permit No.	Applied	Type	Subtype	Status	Site Address/Parcel No.	Applicant/Owner/Contractor
L2005-001 Permit Name Description:	5/19/2020	BUSINESSLICENS		APPLIED	850 WEST HOBSONWAY 836123002	KRISHNAHARUP, INC DESERT CITY HOTELS INC
L2005-002 Permit Name Description:	5/26/2020 HOB 611 BEAUTY SALON Install WH, 3 shampoo bowls, 2 pedi spa bowls, 1 lav sink & 1 mop sink - Must conform to all codes & approved plan. Note any redlines on plan. Plan & job card must be on site for all inspections. Call for inspections prior to covering up & when complete. $55 Reinspection Fee.	BUSINESSLICENS		APPROVED	611 WEST HOBSONWAY 845100012	HOB 611 ALVARO & GLORIA SALDANA

2 Permit Applications from 5/1/2020 Thru 5/31/2020

City of Blythe
Projects with Chronology Actions (by Action Date)
For the Period 5/1/2020 thru 5/31/2020

Project Number Project Name Comments	Date Applied	Date Approved Status of Project	Date Expired Planner	Date Closed Action Type
Action Date:May 05, 2020				
VP2005-001	5/5/2020	RECIEVED	ALEJANDRO NAVAR	LETTER RECEIVED
Action Date:May 19, 2020				
PM1905-001 PM 37656	5/21/2019	AT NRO	MALLORY CRECELI	LETTER RECEIVED
Action Date:May 20, 2020				
VAR2004-001	4/13/2020	RECIEVED	MICHELLE VAN DYI	PUBLICATION
Action Date:May 26, 2020				
PM1905-001 PM 37656	5/21/2019	AT NRO	MALLORY CRECELI	EMAIL
Action Date:May 27, 2020				
PM1905-001 PM 37656	5/21/2019	AT NRO	MALLORY CRECELI	COUNTER CONTACT
Action Date:May 29, 2020				
MERG2005-001 DOLLAR GENERAL MERGING WITH 836-122-046	5/29/2020	AT NRO	MICHELLE VAN DYI	PROJECT INFORMATION
PM1905-001 PM 37656	5/21/2019	AT NRO	MALLORY CRECELI	PROJECT INFORMATION

7 Project(s) Found

City of Blythe
Cases Opened (By Type)
For the Period 5/1/2020 thru 5/31/2020

Type of Case	Number opened
BLDG	2
COMPLAINT	0
DEBRIS	2
DUMPING	0
FIRE	0
HAZMAT	0
SHOPPING CARTS	0
SIDEWALK	0
TRASH	1
VERMIN	0
WATER	0
WEED	13
WITNESS IN FIELD	0
ZONING	1

Total Cases Opened: 19

Cases Closed in May: 16

Current Active Cases: 467

CITY OF BLYTHE FIRE DEPARTMENT
MONTHLY INCIDENT AND ACTIVITY REPORT
May 2020

Incident	Total
Public Assist / Rescue / Medical Aid	30
Structure	3
Brush, Grass, Leaves	15
Trash, Rubbish, Dumpster	1
Bees	1
Other	5
Total # of Incidents	**55**

Activity	
Drills	4
Staff Meeting	2
Total Activities	**6**

Respectfully Submitted

Ron Blackwood, Interim Fire Chief

BLYTHE POLICE DEPARTMENT

Monthly Incident and Activity Report
May 2020

Incident	Total
Resident Burglaries	5
Commercial Burglaries	8
Vehicle Burglaries	3
Domestic Violence	7
Battery	6
Grand Theft	7
Petty Theft	20
Shoplifting	7
Traffic Collision-Injury	4
Traffic Collision-Non injury	4
Traffic Collision-Hit and Run	3
Driving Under the Influence	2
Vandalisms	21
Trespassing	10
Prowlers	4
Public Intoxication	6
Alarm-Residential	18
Alarm-Commercial	21
Abandoned Vehicle Abatement	8
AVA Vehicles Tows	1
Vehicle Red Tags	2
Documented Police Reports	159
Total Incidents	1334

Respectfully Submitted,

Joshua Coe
Chief of Police

Joshua Coe
X 1 25

CITY OF BLYTHE
CITY COUNCIL MEETING

STAFF REPORT

MEETING DATE: June 9, 2020

SUBJECT: Annual Reaffirmation of City Investment Policy

PRESENTED BY: Christa Elms, City Treasurer

PREPARED BY: Christa Elms, City Treasurer

RECOMMENDATION: Adopt fiscal year 2020-2021 Investment Policy as required by Government Code Section 53646

FISCAL IMPACT: None

STAFF REPORT:
Government Code Section 53646 requires that an entity's investment policy be reviewed by the legislative body on an annual basis. State law requires a quarterly or monthly report to the City Council on the City's investment portfolio. The policy as presented requires the investment report to be presented to the City Council quarterly and conforms to the restrictions and guidelines of Government Code.

Currently the City of Blythe's cash in excess of current operating requirements has been invested with the State of California Local Agency Investment Fund (LAIF). LAIF offers the City and the Successor Agency both safety and liquidity which are objective A and B of the investment Policy.

ATTACHMENTS: Investment Policy for Fiscal Year 2020-2021

CITY OF BLYTHE
INVESTMENT POLICY

Fiscal Year 2020-2021

The purpose of this policy statement is to identify and document various policies and procedures that enhance opportunities for a prudent and systematic investment policy and to organize and formalize investment-related activities. Related activities which comprise good cash management include accurate cash projections, the expeditious collection of revenue, the control of disbursements, cost effective banking relations, and a short-term borrowing program which coordinates working capital requirements and investment opportunity. In concert with these requirements are the many facets of an appropriate and secure short-term investment program.

It is intended that this policy cover all funds and investment activities under the direct authority of the City of Blythe pursuant to Government Code Section 53601.

Objectives:

A. Safety: It is the primary duty of and the responsibility of the city treasurer to protect, preserve and maintain cash and investments placed in his/her trust on behalf of the citizens of the community.

B. Liquidity: An adequate percentage of the portfolio should be maintained in liquid short-term securities which can be converted to cash if necessary to meet disbursement requirements. Since all cash requirements cannot be anticipated, investments in securities with active secondary or resale markets is highly recommended. Emphasis should be on marketable securities with low sensitivity to market risk.

C. Yield: Yield should become a consideration only after the basic requirements of safety and liquidity have been met.

D. Market-Average Rate of Return: The investment portfolio shall be designed to attain a market-average rate of return throughout budgetary and economic cycles, taking into account the City's risk constraints, the cash flow characteristics of the portfolio, and State and local laws, ordinances or resolutions that restrict investments.

E. Diversification: The investment portfolio will be diversified to avoid incurring unreasonable and avoidable risks regarding specific security types or individual financial institutions.

F. Prudence: The agency adheres to the guidance provided by the "prudent man rule", which obligates a fiduciary to insure "...investments shall be made with the exercise of that degree of judgment and care, under circumstances then prevailing, which persons of prudence, discretion and intelligence exercise in the management of their own affairs, not for speculation but for investment considering the probable safety of their capital as well as the probable income to be derived."

G. Public Trust: All participants in the investment process shall act as custodians of the public trust. Investment officials shall recognize that the investment portfolio is subject to public review and evaluation. The overall program shall be designed and managed with a degree of professionalism that is worthy of the public trust. In a diversified portfolio it must be recognized that occasional measured losses are inevitable, and must be considered within the context of the overall portfolio's investment return, provided that adequate diversification has been implemented.

The City Manager shall be charged with overall management of the investment program, the Director of Finance shall be delegated responsibility for the day-to-day investment activities.

The City Council advocates an active investment posture depending on the expertise of staff, size of the investment portfolio and the cost/benefit ratio.

Government Code Section 53601 lists, subject to restrictions, those investments local agencies may legally purchase:

a. Bonds issued by the local agency.
b. United States Treasury notes, bonds, bills or certificates of indebtedness, of those for which the faith and credit of the United States are pledged for the payment of principal and interest.
c. Registered state warrants or treasury notes or bonds of this state.
d. Registered treasury notes or bonds of any of the other states in addition to California.
e. Bonds, notes, warrants, or other evidences of indebtedness of any local agency within this state.
f. Federal agency or United States government-sponsored enterprise obligations, participations, or other instruments, including those issued by or fully guaranteed as to principal and interest by federal agencies or United States government-sponsored enterprises.
g. Bankers' acceptances otherwise known as bills of exchange or time drafts that are drawn on and accepted by a commercial bank.
h. Commercial paper of "prime" quality of the highest ranking or of the highest letter and number rating as provided for by a nationally recognized statistical-rating organization. The entity that issues the commercial paper shall meet certain restrictions as defined in Government Code Section 53601 (h)(1) and (2).
i. Negotiable certificates of deposit issued by a nationally or state-chartered bank, a savings association or a federal association, a state or federal credit union, or by a federally licensed or state-licensed branch of a foreign bank. Investment shall meet certain restrictions as defined in Government Code Section 53601 (i).
j. Investments in repurchase agreements or reverse repurchase agreements or securities lending agreements of any securities authorized by Government Code Section 53601 (j)(1) through (5) and only if prior approval is received by the City Council.
k. Local Agency Investment Fund (LAIF) and County Pooled Investment Funds.
l. Mutual Funds and Money Markey Mutual Funds as authorized by Government Code Section 53601.

The listed investment instruments are relatively short term and liquid. The government code authorizes several other types of instruments which are longer term and not suited to City of Blythe investment program at this time.

A system of internal controls is in place which is designed to prevent losses of public funds arising from fraud, employee error, misrepresentation of third parties, unanticipated changes in financial markets, or imprudent actions by employees and officers of the City. These controls include control of collusion, separation of duties, separating transaction authority from accounting and record-keeping, custodial safekeeping, clear delegation of authority, specific limitations regarding securities losses and remedial action, written confirmation of telephone transactions, minimizing the number of authorized Investment Officials, documentation of transactions and strategies, and code of ethics standards.

In selecting financial institutions for the deposit or investment of the public's funds, the Director of Finance shall consider the creditworthiness of institutions. The Director of Finance shall continue to monitor financial institutions' credit characteristics throughout the period in which the City's funds are deposited and invested.

The City of Blythe recognizes that investment risks can result from issuer defaults, market price changes or various technical complications leading to temporary liquidity. Portfolio diversification is employed as a way to control risk. Investment managers are expected to display prudence in the selection of securities, as a way to minimize default risk. No individual investment transaction shall be undertaken which jeopardizes the total capital position of the overall portfolio. The Director of Finance shall periodically establish guidelines and strategies to control risks of default, market price changes and liquidity.

In addition to these general policy considerations, the following specific policies will be strictly observed.

A. All transactions will be executed on a delivery versus payment basis.

B. A competitive bid process, when practical, will be used to place all investment purchases.

All investment transactions will meet the collateralization and safekeeping requirements of Government Code Sections 53652, 53656 and 53658.

H. Reporting: In accordance with California Government Code Section 53646(b)(1), the Director of Finance will submit to each member of the City Council a quarterly investment report. The report shall include a complete description of the portfolio, the type of investments, the issuers, maturity dates par values and the current market values of each component of the portfolio, including funds managed for the City of Blythe by third party contracted managers. The report shall also include the source of the portfolio valuation. As specified in Government Code Section 53646(e) if all funds are placed in LAIF, FDIC-insured accounts and/or in a county investment pool, the foregoing reports elements may be replaced by copies of the latest statements from institutions. The report must also include a certification that (1) all investment actions executed since the last report have been made in full compliance with the Investment Policy and, (2) the City of Blythe will meet its expenditure obligations for the next six months as required by Government Code Sections 53646 (2) and (3) respectively. The Director of Finance shall maintain a complete and timely record of all investment transactions.

The City of Blythe Investment Policy will be reviewed by the Director of Finance, updated as needed, and submitted to the City Council annually.

CITY OF BLYTHE
CITY COUNCIL MEETING

STAFF REPORT

MEETING DATE: June 9, 2020

SUBJECT: Annual Consumer Price Index and Landfill Rate Adjustment

PRESENTED BY: Christa Elms, Finance Director

PREPARED BY: Christa Elms, Finance Director

RECOMMENDATION: Approve the annual rate adjustments submitted by CR&R pursuant to Section 22.7.1 of the Solid Waste and Recycling Services Agreement

---

FISCAL IMPACT: An increase to customers of 3.07% for sanitation fees and 3.03% increase in landfill fees, and an increase of $0.35 per residential account to an existing extraordinary recycling fee.

BACKGROUND: On January 27, 2015, the City Council adopted the Second Amendment and Restatement to the Solid Waste Franchise Agreement between CR&R Incorporated and the City of Blythe. The Agreement subsequently went into effect on February 1, 2015. Section 22.7.1 of the Agreement states beginning July 1, 2015, and on each July 1st thereafter, all rates set forth in Exhibit A, including all ancillary fees and charges, shall be adjusted by the Consumer Price Index "CPI", All Urban Consumers, for the Los Angeles/Riverside/Orange County Metropolitan area. Disposal and Waste processing shall be adjusted annually based on the CPI or the percentage increase in the per ton tipping fee established by the Riverside County Waste Management Department. All requests for rate adjustments shall be submitted to the City Manager for review and accuracy and the City Council shall approve the rate adjustments.

STAFF REPORT: City staff has reviewed the rate adjustments submitted by CR&R for completeness and accuracy. It is recommended Council approve the rate adjustments as submitted.

ATTACHMENTS:

1. Annual Consumer Price Index and Landfill Rate Adjustment as submitted by CR&R Inc. for FY 2020/2021

CR&R
INCORPORATED
environmental services

April 6, 2020

Ms. Mallory Sutterfield
Interim City Manager
City of Blythe
235 N. Broadway
Blythe, CA 92225

Re: Annual Consumer Price Index and Landfill Rate Adjustment

Dear Mallory,

Pursuant to Section 22.7 of our current agreement to provide Solid Waste and Recycling Services to the City of Blythe, CR&R Incorporated respectfully submits the attached information which outlines our Annual Rate Adjustment request for fiscal year 2020-2021. As you may be aware, our current contract allows for annual adjustments to both the rates and the weightings which determine those rates. The attached rates are reflective of these changes for fiscal year 2020-2021.

This correspondence, as well as the attached exhibits, outlines both the current and proposed rates for residential and commercial customers located within the City of Blythe. In reviewing the CPI data from the United States Department of Labor, Bureau of Labor Statistics, for December 2018 through December 2019, the CPI has increased by 3.07%. In addition, the County of Riverside will be increasing their Landfill Tipping Fee by 3.03% from $40.51 per ton to $41.74 per ton effective July 1, 2020.

China's on-going import restrictions on recycling materials continues to impact the world-wide recycling markets by applying additional downward pressure on material sales prices this past year. The loss of this material sales revenue, which was used to offset the true cost of our recycling programs, has had a significant impact on our ability to continue operating these programs.

As a result, CR&R is respectfully requesting an additional extraordinary adjustment to our residential rates of thirty cents per home per month. The attached spreadsheet adjusts the residential China Sword Fee with this year's actual tonnage and then forecasts 2020's number to come up with a total of eighty cents per home. This year's thirty cent request is the delta between last year's fifty cents and this year's eighty cent request.

As mentioned last year, if recycling markets come back in the future, we would plan to adjust this additional fee. We are hopeful that world-wide markets will eventually rebound but we do not know if or when this will occur. We look forward to your review of our request.

We appreciate the trust that you and your City have put in our company as we move forward in providing solid waste and recycling services.

Please let us know if you should have any questions.

Respectfully,

J. Alex Braicovich
Senior Regional Vice President
CR&R Incorporated

CITY OF BLYTHE
2020 PRICE ADJUSTMENT

CPI All Urban Consumers (Annual)	New	Previous	% Change	
CUURS49ASA0 Index LA/Riv/OC	274.114	265.962	3.07%	
Landfill Adjustment	$ 41.74	$ 40.51	3.03%	* Provided by County Waste Management Dept

	Service Component					Landfill Component							
	Previous Rate	Contract	CPI Change	Rate Change	Unit Measure	Previous Rate	Contract	CPI Change	Rate Change	Rate Change	Previous Rate	Proposed Rate	Net % Change
Standard service 90 gal	$ 23.13	75.3%	3.07%	$0.53	per month	$23.13	24.7%	3.03%	$0.17	$0.70	$ 23.13	$23.83	3.03%
Additional 90 gal	$9.20	75.3%	3.07%	$0.21	per month	$9.20	24.8%	3.03%	$0.07	$0.28	$9.20	$9.48	3.04%
Additional 90 gal- recycling	$2.19	100.0%	3.07%	$0.07	per month	$2.19	0.00%	3.03%	$0.00	$0.07	$2.19	$2.26	3.20%
Residential China Sword **	$0.59	100.0%		$0.35	per month	$0.59	0.00%	3.03%	$0.00	$0.35	$0.59	$0.94	59.32%
Total Standard Service Rate (90 gal)												**$24.77**	
**includes franchise fee													
Commercial Carts													
Commercial 90 gallon set	$57.51	70.9%	3.07%	$1.25	per month	$57.51	29.11%	3.03%	$0.51	$1.76	$57.51	$59.27	3.06%
Additional 90 gal commercial carts	$10.38	70.9%	3.07%	$0.23	per month	$10.38	29.11%	3.03%	$0.09	$0.32	$10.38	$10.70	3.08%
Commercial 2 cubic yard bin													
1 x week	$113.72	72.0%	3.07%	$2.51	per month	$113.72	28.0%	3.03%	$0.96	$3.47	$113.72	$117.19	3.05%
2 x week	$227.72	72.0%	3.07%	$5.03	per month	$227.72	28.0%	3.03%	$1.93	$6.96	$227.72	$234.68	3.06%
Commercial 3 cubic yard bin													
1 x week	$170.77	72.0%	3.07%	$3.77	per month	$170.77	28.0%	3.03%	$1.45	$5.22	$170.77	$175.99	3.06%
2 x week	$286.00	72.0%	3.07%	$6.31	per month	$286.00	28.0%	3.03%	$2.43	$8.74	$286.00	$294.74	3.06%
3 x week	$401.18	72.0%	3.07%	$8.85	per month	$401.18	28.0%	3.03%	$3.40	$12.25	$401.18	$413.43	3.05%
4 x week	$516.42	72.0%	3.07%	$11.40	per month	$516.42	28.0%	3.03%	$4.38	$15.78	$516.42	$532.20	3.06%
5 x week	$631.61	72.0%	3.07%	$13.94	per month	$631.61	28.0%	3.03%	$5.36	$19.30	$631.61	$650.91	3.06%
6 x week	$746.84	72.0%	3.07%	$16.48	per month	$746.84	28.0%	3.03%	$6.34	$22.82	$746.84	$769.66	3.06%
Commercial 4 cubic yard bin													
1 x week	$227.72	72.0%	3.07%	$5.03	per month	$227.72	28.0%	3.03%	$1.93	$6.96	$227.72	$234.68	3.06%
2 x week	$381.27	72.0%	3.07%	$8.41	per month	$381.27	28.0%	3.03%	$3.23	$11.64	$381.27	$392.91	3.05%
3 x week	$534.90	72.0%	3.07%	$11.80	per month	$534.90	28.0%	3.03%	$4.54	$16.34	$534.90	$551.24	3.05%
4 x week	$688.48	72.0%	3.07%	$15.19	per month	$688.48	28.0%	3.03%	$5.84	$21.03	$688.48	$709.51	3.05%
5 x week	$842.08	72.0%	3.07%	$18.58	per month	$842.08	28.0%	3.03%	$7.14	$25.72	$842.08	$867.80	3.05%
6 x week	$995.67	72.0%	3.07%	$21.97	per month	$995.67	28.0%	3.03%	$8.45	$30.42	$995.67	$1,026.09	3.06%
Commercial 6 cubic yard bin													
1 x week	$265.81	72.0%	3.07%	$5.87	per month	$265.81	28.0%	3.03%	$2.26	$8.13	$265.81	$273.94	3.06%
2 x week	$522.35	72.0%	3.07%	$11.53	per month	$522.35	28.0%	3.03%	$4.43	$15.96	$522.35	$538.31	3.06%
3 x week	$708.11	72.0%	3.07%	$15.63	per month	$708.11	28.0%	3.03%	$6.01	$21.64	$708.11	$729.75	3.06%
4 x week	$878.91	72.0%	3.07%	$19.40	per month	$878.91	28.0%	3.03%	$7.46	$26.86	$878.91	$905.77	3.06%
5 x week	$1,041.50	72.0%	3.07%	$22.98	per month	$1,041.50	28.0%	3.03%	$8.84	$31.82	$1,041.50	$1,073.32	3.06%
6 x week	$1,204.06	72.0%	3.07%	$26.57	per month	$1,204.06	28.0%	3.03%	$10.22	$36.79	$1,204.06	$1,240.85	3.06%
Commercial 3 cubic yard recycling bin													
1 x week	$115.31	100.0%	3.07%	$3.53	per month					$3.53	$115.31	$118.84	3.06%
2 x week	$196.25	100.0%	3.07%	$6.02	per month					$6.02	$196.25	$202.27	3.07%
3 x week	$281.19	100.0%	3.07%	$8.62	per month					$8.62	$281.19	$289.81	3.07%
4 x week	$345.18	100.0%	3.07%	$10.58	per month					$10.58	$345.18	$355.76	3.07%
5 x week	$435.81	100.0%	3.07%	$13.36	per month					$13.36	$435.81	$449.17	3.07%
6 x week	$526.46	100.0%	3.07%	$16.14	per month					$16.14	$526.46	$542.60	3.07%
Commercial 4 cubic yard recycling bin													
1 x week	$159.22	100.0%	3.07%	$4.88	per month					$4.88	$159.22	$164.10	3.06%
2 x week	$264.27	100.0%	3.07%	$8.10	per month					$8.10	$264.27	$272.37	3.07%
3 x week	$369.59	100.0%	3.07%	$11.33	per month					$11.33	$369.59	$380.92	3.07%
4 x week	$461.79	100.0%	3.07%	$14.15	per month					$14.15	$461.79	$475.94	3.06%
5 x week	$572.52	100.0%	3.07%	$17.55	per month					$17.55	$572.52	$590.07	3.07%
6 x week	$683.26	100.0%	3.07%	$20.94	per month					$20.94	$683.26	$704.20	3.06%

	Service Component					Landfill Component							
	Previous Rate	Contract	CPI Change	Rate Change	Unit Measure	Previous Rate	Contract	CPI Change	Rate Change	Rate Change	Previous Rate	Proposed Rate	Net % Change
Additional Commercial Services													
Extra Pick Up on Existing Trash Bin	$102.87	100.0%	3.07%	$3.15	per bin					$3.15	$102.87	$106.02	3.06%
Extra Pick Up on Existing Recycle Bin	$80.51	100.0%	3.07%	$2.47	per bin					$2.47	$80.51	$82.98	3.07%
Cart New Account Set-Up Fee (Temp-Perm)	$38.03	100.0%	3.07%	$1.17	per account					$1.17	$38.03	$39.20	3.08%
Bin New Account Set-Up Fee (Temp-Perm)	$55.90	100.0%	3.07%	$1.71	per account					$1.71	$55.90	$57.61	3.06%
Commercial Overage Fee	$62.63	100.0%	3.07%	$1.92	per bin or cart					$1.92	$62.63	$64.55	3.07%
Recycle Bin Contamination Fee	$60.37	100.0%	3.07%	$1.85	per occurrence					$1.85	$60.37	$62.22	3.06%
Commercial Bin Delivery Fee (Temp-Perm)	$72.69	100.0%	3.07%	$2.23	per bin					$2.23	$72.69	$74.92	3.07%
Commercial Bin Removal Fee (Temp-Perm)	$72.69	100.0%	3.07%	$2.23	per bin					$2.23	$72.69	$74.92	3.07%
Commercial Cart Delivery Fee	$61.49	100.0%	3.07%	$1.88	per set of two carts					$1.88	$61.49	$63.37	3.06%
Commercial Cart Removal Fee	$61.49	100.0%	3.07%	$1.88	per set of two carts					$1.88	$61.49	$63.37	3.06%
Commercial Scout Service	$50.33	100.0%	3.07%	$1.54	per bin per month					$1.54	$50.33	$51.87	3.06%
Commercial Bin Relocation Fee	$55.90	100.0%	3.07%	$1.71	per bin per occurrence					$1.71	$55.90	$57.61	3.06%
Commercial Locking Bin	$17.90	100.0%	3.07%	$0.55	per bin per month					$0.55	$17.90	$18.45	3.07%
Replacement Lock or Key	$16.78	100.0%	3.07%	$0.51	each					$0.51	$16.78	$17.29	3.04%
Replacement of Stolen or Burned Bin	$559.11	100.0%	3.07%	$17.14	each bin					$17.14	$559.11	$576.25	3.07%
Commercial Bulky Item Fee	$39.13	100.0%	3.07%	$1.20	per item					$1.20	$39.13	$40.33	3.07%
Bin Exchange in Excess of one per year	$83.87	100.0%	3.07%	$2.57	per bin					$2.57	$83.87	$86.44	3.06%
Commercial Delinquent Account Removal Fee	$61.49	100.0%	3.07%	$1.88	per bin					$1.88	$61.49	$63.37	3.06%
Commercial Delinquent Account Re-instatement Fee	$61.49	100.0%	3.07%	$1.88	per bin					$1.88	$61.49	$63.37	3.06%
Commercial Bin Rollout Fees													
0-20 Feet		100.0%	3.07%	$0.00	no charge								
21-36 Feet	$11.17	100.0%	3.07%	$0.34	per bin per month					$0.34	$11.17	$11.51	3.04%
37-52 Feet	$16.78	100.0%	3.07%	$0.51	per bin per month					$0.51	$16.78	$17.29	3.04%
53-68 Feet	$22.37	100.0%	3.07%	$0.69	per bin per month					$0.69	$22.37	$23.06	3.08%
69-84 Feet	$27.96	100.0%	3.07%	$0.86	per bin per month					$0.86	$27.96	$28.82	3.08%
Greater Than 84 Feet	$33.55	100.0%	3.07%	$1.03	per bin per month					$1.03	$33.55	$34.58	3.07%
Rolloff Services													
10-40 Cubic Yard Trash Rolloff Container	$286.87	100.0%	3.07%	$8.79	per haul + disposal cost					$8.79	$286.87	$295.66	3.06%
10-40 Cubic Yard Recycle Rolloff Container	$286.87	100.0%	3.07%	$8.79	per haul					$8.79	$286.87	$295.66	3.06%
Rolloff Compactor Haul Fee	$577.37	100.0%	3.07%	$17.70	per haul + disposal cost					$17.70	$577.37	$595.07	3.07%
Rolloff Container Delivery Fee	$85.45	100.0%	3.07%	$2.62	per container					$2.62	$85.45	$88.07	3.07%
Rolloff New Account Set-Up Fee	$55.90	100.0%	3.07%	$1.71	per account					$1.71	$55.90	$57.61	3.06%
Rolloff False Run Fee	$106.22	100.0%	3.07%	$3.26	per container					$3.26	$106.22	$109.48	3.07%
Rolloff Relocation Box Fee (on same job site)	$106.22	100.0%	3.07%	$3.26	per container					$3.26	$106.22	$109.48	3.07%
Additional Residential Services													
Additional Cart Exchange (Over one per year)	$17.90	100.0%	3.07%	$0.55	per cart					$0.55	$17.90	$18.45	3.07%
Additional Cart Replacement (Over one per year)	$17.90	100.0%	3.07%	$0.55	per cart					$0.55	$17.90	$18.45	3.07%
Residential Bulky Item Fee (Over four per Calendar year)	$25.72	100.0%	3.07%	$0.79	per item					$0.79	$25.72	$26.51	3.07%
Residential New Account Set-Up Fee	$27.96	100.0%	3.07%	$0.86	per account					$0.86	$27.96	$28.82	3.08%
Residential Mail-In Sharps Kit	$111.77	100.0%	3.07%	$3.43	per kit					$3.43	$111.77	$115.20	3.07%
Residential Compact Florescent Bulb Kit	$62.63	100.0%	3.07%	$1.92	per kit					$1.92	$62.63	$64.55	3.07%
Three Cubic Yard Clean Up Bin (Includes one service)	$59.10	100.0%	3.07%	$1.81	plus $2.00/Day after 7 days					$1.81	$59.10	$60.91	3.06%
Additional Dump on Two Cubic Yard Bin	$59.10	100.0%	3.07%	$1.81	per service					$1.81	$59.10	$60.91	3.06%
Four Cubic Yard Clean Up Bin (Includes one service)	$78.79	100.0%	3.07%	$2.41	plus $2.00/Day after 7 days					$2.41	$78.79	$81.20	3.06%
Additional Dump on Three Cubic Yard Bin	$78.79	100.0%	3.07%	$2.41	per service					$2.41	$78.79	$81.20	3.06%
Residential Bin Relocation Fee	$55.90	100.0%	3.07%	$1.71	per bin per occurrence					$1.71	$55.90	$57.61	3.06%
Residential Delinquent Account Cart Removal	$55.90	100.0%	3.07%	$1.71	per set					$1.71	$55.90	$57.61	3.06%
Residential Delinquent Account Cart Re-Instatement	$55.90	100.0%	3.07%	$1.71	per set					$1.71	$55.90	$57.61	3.06%
CFC Removal	$50.33	100.0%	3.07%	$1.54	per item					$1.54	$50.33	$51.87	3.06%
Burned Cart Replacement Fee (Residential or Commercial)	$72.69	100.0%	3.07%	$2.23	per cart					$2.23	$72.69	$74.92	3.07%
Green waste Drop-Off (Landscapers/Business Only)	$16.78	100.0%	3.07%	$0.51	per pick-up load					$0.51	$16.78	$17.29	3.04%
Street Sweeping													
Other Associated Work.	$83.87	100.0%	3.07%	$2.57	per hour (port-to-port)					$2.57	$83.87	$86.44	3.06%

Exhibit A
City of Blythe - Rate Schedule
Rates Effective 7/1/2020

Service	Monthly Rate
Standard service 90 gal	$23.83
Residential China Sword	$0.94
Total Standard Residential Rate	**$ 24.77**
Additional 90 gal	$9.48
Additional 90 gal- recycling	$2.26
Commercal Cart Service	
Commercial 90 gallon set	$59.27
Additional 90 gal commercial carts	$10.70
Commercial 2 cubic yard bin	
1 x week	$117.19
2 x week	$234.68
Commercial 3 cubic yard bin	
1 x week	$175.99
2 x week	$294.74
3 x week	$413.43
4 x week	$532.20
5 x week	$650.91
6 x week	$769.66
Commercial 4 cubic yard bin	
1 x week	$234.68
2 x week	$392.91
3 x week	$551.24
4 x week	$709.51
5 x week	$867.80
6 x week	$1,026.09
Commercial 6 cubic yard bin	
1 x week	$273.94
2 x week	$538.31
3 x week	$729.75
4 x week	$905.77
5 x week	$1,073.32
6 x week	$1,240.85
Commercial 3 cubic yard recycling bin	
1 x week	$118.84
2 x week	$202.27
3 x week	$289.81
4 x week	$355.76
5 x week	$449.17
6 x week	$542.60
Commercial 4 cubic yard recycling bin	
1 x week	$164.10
2 x week	$272.37
3 x week	$380.92
4 x week	$475.94
5 x week	$590.07
6 x week	$704.20

Exhibit A
City of Blythe - Rate Schedule
Rates Effective 7/1/2020

Rolloff Services	**Per Haul**
10-40 Cubic Yard Trash Rolloff Container	$295.66
10-40 Cubic Yard Recycle Rolloff Container	$295.66
Rolloff Compactor Haul Fee	$595.07
Rolloff Container Delivery Fee	$88.07
Rolloff New Account Set-Up Fee	$57.61
Rolloff False Run Fee	$109.48
Rolloff Relocation Box Fee (on same job site)	$109.48
Additonal Commercial Services	
Extra Pick Up on Existing Trash Bin	$106.02
Extra Pick Up on Existing Recycle Bin	$82.98
Cart New Account Set-Up Fee (Temp-Perm)	$39.20
Bin New Account Set-Up Fee (Temp-Perm)	$57.61
Commercial Overage Fee	$64.55
Recycle Bin Contamination Fee	$62.22
Commercial Bin Delivery Fee (Temp-Perm)	$74.92
Commercial Bin Removal Fee (Temp-Perm)	$74.92
Commercial Cart Delivery Fee	$63.37
Commercial Cart Removal Fee	$63.37
Commercial Scout Service	$51.87
Commercial Bin Relocation Fee	$57.61
Commercial Locking Bin	$18.45
Replacement Lock or Key	$17.29
Replacement of Stolen or Burned Bin	$576.25
Commercial Bulky Item Fee	$40.33
Bin Exchange in Excess of one per year	$86.44
Commercial Delinquent Account Removal Fee	$63.37
Commercial Delinquent Account Re-instatement Fee	$63.37
Commercial Bin Rollout Fees:	
0-20 Feet	No charge
21-36 Feet	$11.51
37-52 Feet	$17.29
53-68 Feet	$23.06
69-84 Feet	$28.82
Greater Than 84 Feet	$34.58
Additional Residential Services	
Additional Cart Exchange (Over one per year)	$18.45
Additional Cart Replacement (Over one per year)	$18.45
Residential Bulky Item Fee (Over four per Calendar year)	$26.51
Residential New Account Set-Up Fee	$28.82
Residential Mail-In Sharps Kit	$115.20
Residential Compact Florescent Bulb Kit	$64.55
Three Cubic Yard Clean Up Bin (Includes one service)	$60.91
Additional Dump on Two Cubic Yard Bin	$60.91
Four Cubic Yard Clean Up Bin (Includes one service)	$81.20
Additional Dump on Three Cubic Yard Bin	$81.20
Residential Bin Relocation Fee	$57.61
Residential Delinquent Account Cart Removal	$57.61
Residential Delinquent Account Cart Re-Instatement	$57.61
CFC Removal	$51.87
Burned Cart Replacement Fee (Residential or Commercial)	$74.92
Green waste Drop-Off (Landscapers/Business Only)	$17.29
Other Associated Work	$86.44

Riverside County Region
Historical Material Pricing Trend

Commodity Value with CRV

	2010	2011	2012	2013	2014	2015	2016	2017	2018	2019	Current 2020
Glass -Mixed	$ (37.70)	$ (34.20)	$ (32.00)	$ (32.00)	$ (11.81)	$ (11.81)	$ (11.81)	$ (16.32)	$ (27.04)	$ (26.10)	$ (17.17)
Aluminum Cans	$ 4,492.50	$ 4,766.71	$ 4,535.75	$ 4,474.48	$ 4,667.48	$ 4,342.69	$ 4,258.67	$ 4,416.49	$ 4,502.39	$ 4,130.00	$ 4,235.20
Scrap Steel	$ 170.75	$ 240.84	$ 208.51	$ 179.43	$ 162.93	$ 84.95	$ 63.92	$ 114.16	$ 134.71	$ 119.43	$ 102.68
Tin Cans	$ 138.59	$ 240.25	$ 202.95	$ 173.69	$ 158.78	$ 67.37	$ 68.73	$ 130.45	$ 160.27	$ 131.94	$ 102.68
Cardboard	$ 192.96	$ 220.25	$ 181.09	$ 183.53	$ 173.42	$ 152.11	$ 153.98	$ 191.58	$ 145.24	$ 109.60	$ 76.68
Commingled Materials	$ 30.77	$ 38.45	$ 38.86	$ 30.47	$ 25.50	$ 17.56	$ 9.89	$ 10.74	$ 0.61	$ 0.60	$ -
Mixed Paper	$ 155.80	$ 197.52	$ 149.85	$ 143.26	$ 134.74	$ 118.10	$ 123.68	$ 131.94	$ 60.48	$ 25.00	$ 4.73
Newspaper	$ 155.80	$ 197.52	$ 149.85	$ 143.26	$ 134.74	$ 118.10	$ 123.68	$ 131.94	$ 119.88	$ 60.00	$ 4.73
Plastic (HDPE) Color	$ 456.90	$ 555.97	$ 563.44	$ 509.68	$ 626.97	$ 520.51	$ 424.32	$ 426.00	$ 426.00	$ 442.00	$ 361.77
Plastic (HDPE) Natural	$ 633.88	$ 736.66	$ 709.13	$ 721.71	$ 905.48	$ 680.17	$ 614.17	$ 593.59	$ 729.01	$ 524.20	$ 1,076.83
Plastic (P.E.T.)	$ 1,807.05	$ 2,027.32	$ 1,860.98	$ 1,790.29	$ 1,731.31	$ 1,585.32	$ 1,555.47	$ 1,577.94	$ 1,549.74	$ 1,582.22	$ 1,460.00
Plastic Mixed	$ 154.70	$ 203.10	$ 174.32	$ 156.61	$ 252.91	$ 153.13	$ 109.08	$ 90.37	$ 55.73	$ 55.00	$ 50.00
RESIDUE	$ (29.95)	$ (30.30)	$ (31.37)	$ (32.05)	$ (32.36)	$ (32.90)	$ (32.96)	$ (33.50)	$ (34.18)	$ (34.83)	$ (35.49)
TOTAL											

Commodity Value per Ton with CRV

	Characterization	2010	2011	2012	2013	2014	2015	2016	2017	2018	2019	2020
Glass -Mixed	5.43%	$ (2.05)	$ (1.86)	$ (1.74)	$ (1.74)	$ (0.64)	$ (0.64)	$ (0.64)	$ (0.89)	$ (1.47)	$ (1.42)	$ (0.93)
Aluminum Cans	0.79%	$ 35.38	$ 37.54	$ 35.72	$ 35.24	$ 36.76	$ 34.20	$ 33.54	$ 34.78	$ 35.46	$ 32.53	$ 33.36
Scrap Steel	0.00%	$ -	$ -	$ -	$ -	$ -	$ -	$ -	$ -	$ -	$ -	$ -
Tin Cans	2.35%	$ 3.25	$ 5.64	$ 4.76	$ 4.08	$ 3.73	$ 1.58	$ 1.61	$ 3.06	$ 3.76	$ 3.10	$ 2.41
Cardboard	28.56%	$ 55.10	$ 62.89	$ 51.71	$ 52.41	$ 49.52	$ 43.44	$ 43.97	$ 54.71	$ 41.47	$ 31.30	$ 21.90
Commingled Mat	0.00%	$ -	$ -	$ -	$ -	$ -	$ -	$ -	$ -	$ -	$ -	$ -
Mixed Paper	6.93%	$ 10.80	$ 13.70	$ 10.39	$ 9.93	$ 9.34	$ 8.19	$ 8.58	$ 9.15	$ 4.19	$ 1.73	$ 0.33
Newspaper	10.76%	$ 16.76	$ 21.25	$ 16.12	$ 15.42	$ 14.50	$ 12.71	$ 13.31	$ 14.20	$ 12.90	$ 6.46	$ 0.51
Plastic (HDPE) Color	1.18%	$ 5.41	$ 6.59	$ 6.68	$ 6.04	$ 7.43	$ 6.17	$ 5.03	$ 5.05	$ 5.05	$ 5.24	$ 4.29
Plastic (HDPE) Natural	1.18%	$ 7.51	$ 8.73	$ 8.40	$ 8.55	$ 10.73	$ 8.06	$ 7.28	$ 7.03	$ 8.64	$ 6.21	$ 12.76
Plastic (P.E.T.)	1.49%	$ 26.84	$ 30.11	$ 27.64	$ 26.59	$ 25.72	$ 23.55	$ 23.10	$ 23.44	$ 23.02	$ 23.50	$ 21.69
Plastic Mixed	4.20%	$ 6.50	$ 8.53	$ 7.32	$ 6.58	$ 10.62	$ 6.43	$ 4.58	$ 3.79	$ 2.34	$ 2.31	$ 2.10
Residue	37.13%	$ (11.12)	$ (11.25)	$ (11.65)	$ (11.90)	$ (12.01)	$ (12.22)	$ (12.24)	$ (12.44)	$ (12.69)	$ (12.93)	$ (13.18)
Total Per Ton	100.00%	$ 154.40	$ 181.87	$ 155.37	$ 151.19	$ 155.68	$ 131.46	$ 128.12	$ 141.89	$ 122.67	$ 98.02	$ 85.22
Tons Collected - Annual		28,813	28,962	28,639	28,648	30,122	31,241	34,048	37,027	35,552	36,515	36,515
Material Sales Total		$ 4,448,670	$ 5,267,403	$ 4,449,613	$ 4,331,351	$ 4,689,519	$ 4,107,046	$ 4,362,163	$ 5,253,713	$ 4,361,193	$ 3,579,173	$ 3,111,698
Monthly Per Customer		$ 3.21	$ 3.80	$ 3.21	$ 3.13	$ 3.39	$ 2.97	$ 3.15	$ 3.80	$ 3.15	$ 2.59	$ 2.25

8 Year Average Prior to the China Sword	$ 3.33
2 Year Average Since the China Sword	$ 2.87
PY Rate Increase Request - Monthly per Home (2019 Adjusted for Actual Tons Collected, Prior Year Calculation of $.50 assumed 2018 tonnage)	**$ 0.46**

Year Over Change 2019 to 2020	**$ 0.34**

Combined Impact	**$ 0.80**

Riverside County Region
Historical Material Pricing Trend

2019 Increase Received Based on Projected Tonnage	$	0.50
2019 Revised Based on Actual Tonnage	$	0.46
	$	0.04
2020 Increase Received Based on Projected Tonnage	$	0.34
Adjustment for 2019 Revised	$	(0.04)
2020 Increase Request	$	0.30

CITY OF BLYTHE
CITY COUNCIL MEETING

STAFF REPORT

MEETING DATE: June 9, 2020

SUBJECT: Statement of Auditing Standards (SAS) #114 and Engagement Letters Fiscal Year 2019-2020

PRESENTED BY: Christa Elms, Finance Director

PREPARED BY: Christa Elms, Finance Director

RECOMMENDATION: It is recommended that the City Council accept the Statement of Auditing Standards (SAS) #114 as presented and authorize the Mayor and Finance Director to sign attached letters of engagement with Teaman, Ramirez, & Smith, Inc.

FISCAL IMPACT: Total costs for services not to exceed $60,100. Amounts appropriated in the proposed Fiscal Year 2020-2021 budget.

BACKGROUND: Annually the City of Blythe engages the services of Teaman, Ramirez, & Smith, Inc. to perform an audit of the City's financials. SAS provides guidance to external auditors on generally accepted auditing standards in regards to auditing and issuing reports. SAS #114 requires independent auditors to communicate to those individuals charged with governance.

STAFF REPORT: SAS #114 requires that the City of Blythe auditor communicate with the City Council regarding their responsibilities under generally accepted auditing standards, the planned scope and timing of the audit, and significant findings from the audit. SAS #114 requires that these messages be timely enough to provide for two-way communication between the auditor and City Council.

It is Staff's recommendation that City Council accepts the SAS #114 (Attachment #1) further authorizing the Mayor and Finance Director to sign attached letters of engagement (Attachment #2-4) with Teaman, Ramirez, & Smith, Inc. for the City's Fiscal Year 2019-2020 audit.

ATTACHMENTS:

1. Statement of Auditing Standards (SAS) #114
2. Audit Engagement Letter
3. State Controllers Report Engagement Letter
4. Appropriations Limit Engagement Letter

TRS TEAMAN, RAMIREZ & SMITH, INC.
CERTIFIED PUBLIC ACCOUNTANTS

May 12, 2020

City Council
City of Blythe
Blythe, CA

We are engaged to audit the financial statements of the governmental activities, business-type activities, each major fund and the aggregate remaining fund information of the City of Blythe (the "City") for the year ended June 30, 2020. Professional standards require that we provide you with the following information related to our audit. We would also appreciate the opportunity to meet with you to discuss this information further since a two-way dialogue can provide valuable information for the audit process.

Our Responsibilities under U.S. Generally Accepted Auditing Standards and *Government Auditing Standards*

As stated in our engagement letter dated May 12, 2020, our responsibility, as described by professional standards, is to express opinions about whether the financial statements prepared by management with your oversight are fairly presented, in all material respects, in conformity with U.S. generally accepted accounting principles. Our audit of the financial statements does not relieve you or management of your responsibilities.

As part of our audit, we will consider the internal control of the City. Such considerations will be solely for the purpose of determining our audit procedures and not to provide any assurance concerning such internal control.

As part of obtaining reasonable assurance about whether the financial statements are free of material misstatement, we will also perform tests of the City's compliance with certain provisions of laws, regulations, contracts and grants. However, providing an opinion on compliance with those provisions is not an objective of our audit.

Our responsibility is to plan and perform the audit to obtain reasonable, but not absolute, assurance that the financial statements are free of material misstatement.

We are responsible for communicating significant matters related to the audit that are, in our professional judgment, relevant to your responsibilities in overseeing the financial reporting process. However, we are not required to design procedures specifically to identify such matters.

Generally accepted accounting principles provide for certain required supplementary information (RSI) to supplement the basic financial statements. Our responsibility with respect to *management's discussion and analysis, required budgetary comparison schedules, schedule of changes in the net OPEB liability (asset) and related ratios, schedule of contributions - retiree health benefit plan, schedule of proportionate share of the net pension liability - CalPERS pension plan, and schedule of contributions - CalPERS pension plan*, which supplements the basic financial statements, is to apply certain limited procedures in accordance with generally accepted auditing standards. However, the RSI will not be audited and, because the limited procedures do not provide us with sufficient evidence to express an opinion or provide any assurance, we will not express an opinion or provide any assurance on the RSI.

Richard A. Teaman, CPA • David M. Ramirez, CPA • Javier H. Carrillo, CPA • Bryan P. Daugherty, CPA • Joshua J. Calhoun, CPA
4201 Brockton Avenue Suite 100 Riverside CA 92501 951.274.9500 TEL 951.274.7828 FAX www.trscpas.com

We have been engaged to report on the *combining statements*, which accompany the financial statements but are not RSI. Our responsibility for this supplementary information, as described by professional standards, is to evaluate the presentation of the supplementary information in relation to the financial statements as a whole and to report on whether the supplementary information is fairly stated, in all material respects, in relation to the financial statements as a whole.

As part of the audit, we will assist with the preparation of the financial statements and related notes, GASB 68 net pension liability and related deferred outflows/inflows of resources calculation, and State Controllers Reports. However, this assistance does not constitute an audit under *Government Auditing Standards* and is considered nonaudit services. Management is responsible for overseeing and accepting responsibility for these services.

Planned Scope, Timing of the Audit, and Other

An audit includes examining, on a test basis, evidence supporting the amounts and disclosures in the financial statements; therefore, our audit will involve judgment about the number of transactions to be examined and the areas to be tested.

Our audit will include obtaining an understanding of the City and its environment, including internal control, sufficient to assess the risks of material misstatement of the financial statements and to design the nature, timing, and extent of further audit procedures. Material misstatements may result from (1) errors, (2) fraudulent financial reporting, (3) misappropriation of assets, or (4) violations of laws or governmental regulations that are attributable to the City or to acts by management or employees acting on behalf of the City. We will generally communicate our significant findings at the conclusion of the audit. However, some matters could be communicated sooner, particularly if significant difficulties are encountered during the audit where assistance is needed to overcome the difficulties or if the difficulties may lead to a modified opinion. We will also communicate any internal control related matters that are required to be communicated under professional standards.

We expect to begin our final audit fieldwork on approximately September 21, 2020 and issue our report approximately in December 2020. Richard Teaman is the engagement partner and is responsible for supervising the engagement and signing the report or authorizing another individual to sign it.

This information is intended solely for the use of the City Council and management of the City and is not intended to be, and should not be, used by anyone other than these specified parties.

Very truly yours,

Teaman Ramirez & Smith, Inc.

TRS TEAMAN, RAMIREZ & SMITH, INC.
CERTIFIED PUBLIC ACCOUNTANTS

May 12, 2020

Christa Elms, Director of Finance
City of Blythe
235 North Broadway
Blythe, California 92225

We are pleased to confirm our understanding of the services we are to provide the City of Blythe (the "City") and the Blythe Public Financing Authority ("PFA") for the year ended June 30, 2020. We will audit the financial statements of the governmental activities, the business-type activities, each major fund, and the aggregate remaining fund information, including the related notes to the financial statements, which collectively comprise the basic financial statements, of the City of Blythe and the Blythe Public Financing Authority as of and for the year ended June 30, 2020. Accounting standards generally accepted in the United States of America provide for certain required supplementary information (RSI), such as management's discussion and analysis (MD&A), to supplement the City of Blythe's and the PFA's basic financial statements. Such information, although not part of the basic financial statements, is required by the Government Accounting Standards Board who considers it to be an essential part of financial reporting for placing the basic financial statements in an appropriate operational, economic, or historical context. As part of our engagement, we will apply certain limited procedures to the City's and PFA's RSI in accordance with auditing standards generally accepted in the United States of America. These limited procedures will consist of inquiries of management regarding the methods of preparing the information and comparing the information for consistency with management's responses to our inquiries, the basic financial statements, and other knowledge we obtained during our audit of the basic financial statements. We will not express an opinion or provide any assurance on the information because the limited procedures do not provide us with sufficient evidence to express an opinion or provide any assurance. The following RSI is required by U.S. generally accepted accounting principles and will be subjected to certain limited procedures, but will not be audited:

	City	PFA
Management's Discussion and Analysis	Yes	
Budgetary Comparison Schedules	Yes	
Schedule of Changes in the Net OPEB Liability (Asset) and Related Ratios	Yes	
Schedule of Contributions - Retiree Health Benefit Plan	Yes	
Schedule of Proportionate Share of the Net Pension Liability - CalPERS Pension Plan	Yes	
Schedule of Contributions - CalPERS Pension Plan	Yes	

We have also been engaged to report on supplementary information other than RSI that accompanies the City's and PFA's financial statements. We will subject the following supplementary information to the auditing procedures applied in our audit of the financial statements and certain additional procedures, including comparing and reconciling such information directly to the underlying accounting and other records used to prepare the financial statements or to the financial statements themselves, and other additional procedures in accordance with auditing standards generally accepted in the United States of America and will provide an opinion on it in relation to the financial statements as a whole in a separate written report accompanying our auditor's report on the financial statements or in a report combined with our auditor's report on the financial statements:

	City	PFA
Combining Statements	Yes	

Richard A. Teaman, CPA • David M. Ramirez, CPA • Javier H. Carrillo, CPA • Bryan P. Daugherty, CPA • Joshua J. Calhoun, CPA
4201 Brockton Avenue Suite 100 Riverside CA 92501 951.274.9500 TEL 951.274.7828 FAX www.trscpas.com

Audit Objectives

The objective of our audit is the expression of opinions as to whether your financial statements are fairly presented, in all material respects, in conformity with U.S. generally accepted accounting principles and to report on the fairness of the supplementary information referred to in the second paragraph when considered in relation to the financial statements as a whole. Our audit will be conducted in accordance with auditing standards generally accepted in the United States of America and the standards for financial audits contained in *Government Auditing Standards*, issued by the Comptroller General of the United States, and will include tests of the accounting records of the City and other procedures we consider necessary to enable us to express such opinions. We will issue a written report upon completion of our audit of the City's and PFA's financial statements. Our report will be addressed to the City Council. We cannot provide assurance that unmodified opinions will be expressed. Circumstances may arise in which it is necessary for us to modify our opinions or add emphasis-of-matter or other-matter paragraphs. If our opinions are other than unmodified, we will discuss the reasons with you in advance. If, for any reason we are unable to complete the audit or are unable to form or have not formed opinions, we may decline to express opinions or issue reports, or may withdraw from this engagement.

We will also provide a report (that does not include an opinion) on internal control related to the financial statements and compliance with the provisions of laws, regulations, contracts, and grant agreements, noncompliance with which could have a material effect on the financial statements as required by *Government Auditing Standards*. The report on internal control and on compliance and other matters will include a paragraph that states (1) that the purpose of the report is solely to describe the scope of testing of internal control and compliance, and the results of that testing, and not to provide an opinion on the effectiveness of the City's internal control on compliance, and (2) that the report is an integral part of an audit performed in accordance with *Government Auditing Standards* in considering the City's internal control and compliance. The paragraph will also state that the report is not suitable for any other purpose. If during our audit we become aware that the City is subject to an audit requirement that is not encompassed in the terms of this engagement, we will communicate to management and those charged with governance that an audit in accordance U.S. generally accepted auditing standards and the standards for financial audits contained in *Government Auditing Standards* may not satisfy the relevant legal, regulatory, or contractual requirements.

We will also provide a report on agreed upon procedures performed on the City's calculation of its annual appropriations limit as required by Article XIII B of the California State Constitution. We will perform the procedures in the Article XIII B Appropriations Limit Uniform Guidelines as published by the League of California Cities (see separate engagement letter). This report will include a statement that the report is intended solely for the information and use of management, City Council and specific legislative or regulatory bodies and is not intended to be and should not be used by anyone other than these specified parties.

Audit Procedures - General

An audit includes examining, on a test basis, evidence supporting the amounts and disclosures in the financial statements; therefore, our audit will involve judgment about the number of transactions to be examined and the areas to be tested. An audit also includes evaluating the appropriateness of accounting policies used and the reasonableness of significant accounting estimates made by management, as well as evaluating the overall presentation of the financial statements. We will plan and perform the audit to obtain reasonable assurance about whether the financial statements are free of material misstatement, whether from (1) errors, (2) fraudulent financial reporting, (3) misappropriation of assets, or (4) violations of laws or governmental regulations that are attributable to the City or to acts by management or employees acting on behalf of the City. Because the determination of waste and abuse is subjective, *Government Auditing Standards* do not expect auditors to perform specific procedures to detect waste or abuse in financial audits nor do they expect auditors to provide reasonable assurance of detecting waste and abuse.

Because of the inherent limitation of an audit, combined with the inherent limitations of internal control, and because we will not perform a detailed examination of all transactions, unavoidable risk exists that some material misstatements may exist and not be detected by us, even though the audit is properly planned and performed in accordance with U.S. generally accepted auditing standards and *Government Auditing Standards*. In addition, an audit is not designed to detect immaterial misstatements or violations of laws or governmental regulations that do

not have a direct and material effect on the financial statements. However, we will inform the appropriate level of management of any material errors or any fraudulent financial reporting or misappropriation of assets that come to our attention. We will also inform the appropriate level of management of any violations of laws or governmental regulations that come to our attention, unless clearly inconsequential, and of any material abuse that comes to our attention. Our responsibility as auditors is limited to the period covered by our audit and does not extend to later periods for which we are not engaged as auditors.

Our procedures will include tests of documentary evidence supporting the transactions recorded in the accounts, and may include tests of the physical existence of inventories, and direct confirmation of receivables and certain other assets and liabilities by correspondence with selected individuals, funding sources, creditors, and financial institutions. We will request written representations from your attorneys as part of the engagement, and they may bill you for responding to this inquiry. At the conclusion of our audit, we will also require certain written representations from you about your responsibilities for the financial statements; compliance with laws, regulations, contracts, and grant agreements; and other responsibilities required by generally accepted auditing standards.

Audit Procedures - Internal Controls

Our audit will include obtaining an understanding of the City and the PFA, and their environment, including internal control, sufficient to assess the risks of material misstatement of the financial statements and to design the nature, timing, and extent of further audit procedures. Tests of controls may be performed to test the effectiveness of certain controls that we consider relevant to preventing and detecting errors and fraud that are material to the financial statements and to preventing and detecting misstatements resulting from illegal acts and other noncompliance matters that have a direct and material effect on the financial statements. Our tests, if performed, will be less in scope than would be necessary to render an opinion on internal control and, accordingly, no opinion will be expressed in our report on internal control issued pursuant to *Government Auditing Standards*.

An audit is not designed to provide assurance on internal control or to identify significant deficiencies or material weaknesses. Accordingly, we will express no such opinion. However, during the audit, we will communicate to management and those charged with governance internal control related matters that are required to be communicated under AICPA professional standards and *Government Auditing Standards*.

Audit Procedures - Compliance

As part of obtaining reasonable assurance about whether the financial statements are free of material misstatement, we will perform tests of the City's compliance with provisions of applicable laws, regulations, contracts, agreements, and grants. However, the objective of our audit will not be to provide an opinion on overall compliance and we will not express such an opinion in our report on compliance issued pursuant to *Government Auditing Standards*.

Other Services

We will also assist in preparing the financial statements and related notes of the City and Blythe Public Financing Authority in conformity with U.S. generally accepted accounting principles, GASB 68 net pension liability and related deferred outflows/inflows of resources calculation and prepare the State Controllers Report (see separate engagement letter) in conformity of the requirements of the California State Controller's Office based on information provided by you. These nonaudit services do not constitute an audit under *Government Auditing Standards* and such services will not be conducted in accordance with *Government Auditing Standards*. We will perform the services in accordance with applicable standards. These other services are limited to the financial statement, GASB 68 net pension liability and related deferred outflows/inflows of resources calculation, and State Controller's Report services previously defined. We, in our sole professional judgment, reserve the right to refuse to perform any procedure or take any action that could be construed as assuming management responsibilities.

Management Responsibilities

Management is responsible for designing, implementing, and maintaining effective internal controls, relevant to the preparation and fair presentation of financial statements that are free from material misstatement, whether due to

fraud or error, and for evaluating and monitoring ongoing activities to help ensure that appropriate goals and objectives are met; following laws and regulations; and ensuring that management and financial information is reliable and properly reported. Management is also responsible for implementing systems designed to achieve compliance with applicable laws, regulations, contracts, and grant agreements. You are also responsible for the selection and application of accounting principles, for the preparation and fair presentation of the financial statements and all accompanying information in conformity with U.S. generally accepted accounting principles, and for compliance with applicable laws and regulations and the provisions of contracts and grant agreements.

Management is also responsible for making all financial records and related information available to us and for the accuracy and completeness of that information. You are also responsible for providing us with (1) access to all information of which you are aware that is relevant to the preparation and fair presentation of the financial statements including identification of all related parties and all related-party relationships and transactions, (2) additional information that we may request for the purpose of the audit, and (3) unrestricted access to persons within the government from whom we determine it necessary to obtain audit evidence.

Your responsibilities include adjusting the financial statements to correct material misstatements and confirming to us in the written representation letter that the effects of any uncorrected misstatements aggregated by us during the current engagement and pertaining to the latest period presented are immaterial, both individually and in the aggregate, to the financial statements of each opinion unit taken as a whole.

You are responsible for the design and implementation of programs and controls to prevent and detect fraud, and for informing us about all known or suspected fraud affecting the government involving (1) management, (2) employees who have significant roles in internal control, and (3) others where the fraud could have a material effect on the financial statements. Your responsibilities include informing us of your knowledge of any allegations of fraud or suspected fraud affecting the government received in communications from employees, former employees, grantors, regulators, or others. In addition, you are responsible for identifying and ensuring that the government complies with applicable laws, regulations, contracts, agreements, and grants. Management is also responsible for taking timely and appropriate steps to remedy fraud and noncompliance with provisions of laws, regulations, contracts, or grant agreements that we report.

You are also responsible for the preparation of the supplementary information, which we have been engaged to report on, in conformity with U.S. generally accepted accounting principles. You agree to include our report on the supplementary information in any document that contains and indicates that we have reported on the supplementary information. You also agree to include the audited financial statements with any presentation of the supplementary information that includes our report thereon or make the audited financial statements readily available to users of the supplementary information no later than the date the supplementary information is used with our report thereon. Your responsibilities include acknowledging to us in the written representation letter that (1) you are responsible for presentation of the supplementary information in accordance with GAAP; (2) you believe the supplementary information, including its form and content, is fairly presented in accordance with GAAP; (3) the methods of measurement or presentation have not changed from those used in the prior period (or, if they have changed, the reasons for such changes); and (4) you have disclosed to us any significant assumptions or interpretations underlying the measurement or presentation of the supplementary information.

Management is responsible for establishing and maintaining a process for tracking the status of audit findings and recommendations. Management is also responsible for identifying and providing report copies of previous financial audits, attestation engagements, performance audits, or other studies related to the objectives discussed in the Audit Objectives section of this letter. This responsibility includes relaying to us corrective actions taken to address significant findings and recommendations resulting from those audits, attestation engagements, performance audits, or studies. You are also responsible for providing management's views on our current findings, conclusions, and recommendations, as well as your planned corrective actions, for the report, and for the timing and format for providing that information.

You agree to assume all management responsibilities relating to the financial statements and related notes and any other nonaudit services we provide. You will be required to acknowledge in the management representation letter our assistance with preparation of the financial statements and related notes, GASB 68 net pension liability and deferred outflows/inflows of resources calculation, preparation of the State of the Controllers Reports and that you

have reviewed and approved those services prior to their issuance and have accepted responsibility for them. Further, you agree to oversee the nonaudit services by designating an individual, preferably from senior management, with suitable skill, knowledge, or experience; evaluate the adequacy and results of those services; and accept responsibility for them.

With regard to the electronic dissemination of audited financial statements, including financial statements published electronically on your website, you understand that electronic sites are a means to distribute information and, therefore, we are not required to read the information contained in these sites or to consider the consistency of other information in the electronic site with the original document.

In connection with this engagement, we may communicate with you or others via email transmission. As emails can be intercepted and read, disclosed or otherwise used or communicated by an unintended third party, or may not be delivered to each of the parties whom they are directed and only to such parties, we cannot guarantee or warrant that emails from us will be properly delivered and read only by the addressee. Therefore, we specifically disclaim and waive any liability or responsibility whatsoever for the interception or unintentional disclosure of emails transmitted by us in connection with the performance of this engagement. In that regard, you agree that we shall have no liability for any loss or damage to any person or entity resulting from the use of email transmissions, including any consequential, incidental, direct, indirect, or special damages, such as loss of revenues or anticipated profits, or disclosure or communication of confidential or proprietary information.

We will schedule the engagement based in part on deadlines, working conditions, and the availability of your key personnel. We will plan the engagement based on the assumption that your personnel will cooperate and provide assistance by performing tasks such as preparing requested schedules, retrieving supporting documents, and preparing confirmations. If for whatever reason your personnel are unavailable to provide the necessary assistance in a timely manner, it may substantially increase the work we have to do to complete the engagement within the established deadlines, resulting in an increase in fees over our original fee estimate.

Engagement Administration, Fees, and Other

We understand that your employees will prepare all cash, accounts receivable, or other confirmations and schedules we request and will locate any documents selected by us for testing.

We will provide copies of our reports to the City; however, management is responsible for distribution of the reports and the financial statements. Unless restricted by law or regulation, or containing privileged and confidential information, copies of our reports are to be made available for public inspection.

The audit documentation for this engagement is the property of Teaman, Ramirez & Smith, Inc. and constitutes confidential information. However, subject to applicable laws and regulations, audit documentation and appropriate individuals will be made available upon request and in a timely manner to grantor agencies or its designee, a federal agency providing direct or indirect funding, or the U.S. Government Accountability Office for purposes of a quality review of the audit, to resolve audit findings, or to carry out oversight responsibilities. We will notify you of any such request. If requested, access to such audit documentation will be provided under the supervision of Teaman, Ramirez & Smith, Inc.'s personnel. Furthermore, upon request, we may provide copies of selected audit documentation to the aforementioned parties. These parties may intend, or decide, to distribute the copies or information contained therein to others, including other governmental agencies. In such cases, Teaman, Ramirez & Smith, Inc. is not responsible for the distribution of the copies or information contained therein.

The audit documentation for this engagement will be retained for a minimum of five years after the report release date or for any additional period requested by the grantor, federal agency or pass-through entity. If we are aware that a federal awarding agency, pass-through entity, or auditee is contesting an audit finding, we will contact the party(ies) contesting the audit finding for guidance prior to destroying the audit documentation.

We expect to begin our final audit fieldwork on approximately September 21, 2020 and to issue our reports no later than December 2020. Richard Teaman is the engagement partner and is responsible for supervising the engagement and signing the reports or authorizing another individual to sign them.

Our fee for these services will be as follows: $52,000 and $6,600 for the City of Blythe and the Blythe Public Financing Authority, respectively. For the GASB 68 net pension liability and related deferred outflows/inflows of resources calculation, the fee is $1,500. Our invoices for these fees will be rendered as work progresses and are payable on presentation. If we elect to terminate our services for nonpayment, our engagement will be deemed to have been completed upon written notification of termination, even if have not completed our report. You will be obligated to compensate us for all time expended through the date of termination. The above fee is based on anticipated cooperation from your personnel and the assumption that unexpected circumstances will not be encountered during the audit. If significant additional time is necessary, we will discuss it with you and arrive at a new fee estimate before we incur the additional costs.

You may request that we perform additional services not addressed in this engagement letter. If this occurs, we will communicate with you regarding the scope of the additional services and the estimated fees. We also may issue a separate engagement letter covering the additional services. In the absence of any other written communication form us documenting such additional services, our services will continue to be governed by the terms of this engagement letter.

We appreciate the opportunity to be of service to the City of Blythe and believe this letter accurately summarizes the significant terms of our engagement. If you have any questions, please let us know. If you agree with the terms of our engagement as described in this letter, please sign the enclosed copy and return it to us.

Very truly yours,

TEAMAN, RAMIREZ & SMITH, INC.

Richard A. Teaman

Richard A. Teaman
Certified Public Accountant

RESPONSE:

This letter correctly sets forth the understanding of the City of Blythe and the Blythe Public Financing Authority.

Management Signature:_____

Name and Title: Christa Elms, Director of Finance

Date:_____

Governance Signature:_____

Name and Title:_____

Date:_____

B-1A

TRS TEAMAN, RAMIREZ & SMITH, INC.
CERTIFIED PUBLIC ACCOUNTANTS

May 12, 2020

Christa Elms, Director of Finance
City of Blythe
235 North Broadway
Blythe, California 92225

Dear Christa:

We are pleased to confirm our acceptance and understanding of the services we are to provide for the year ended June 30, 2020.

You have requested that we prepare the Annual Financial Transactions Report (State Controller's Report) of the City of Blythe (the "City") and the Blythe Public Financing Authority (the "PFA"), as of and for the year ended June 30, 2020 in the forms prescribed by the California State Controller in accordance with accounting principles generally accepted in the United States of America, and perform a compilation engagement with respect to the State Controller's Report.

The supplementary information accompanying the compiled State Controller's Report will be presented for purposes of additional analysis. The supplementary information (U.S. Bureau of the Census form) will be compiled from information that is the representation of management. We will not compile the Government Compensation in California (GCC) Report, parcel tax reporting or other supplementary information. We will not audit or review the supplementary information. Our report will not express an opinion, a conclusion, nor provide any assurance on such information.

We will assist the Finance Department in adjusting the books of accounts with the objective that the Finance Department will be able to prepare a working trial balance from which the State Controller's Reports can be prepared. The Finance Department will provide us with a detailed trial balance and any supporting schedules we require.

Our Responsibilities

The objective of our engagement is to—

1) prepare the State Controller's Reports in accordance with the format prescribed by the California State Controller in accordance with accounting principles generally accepted in the United States of America based on information provided by you, and

2) apply accounting and financial reporting expertise to assist you in the presentation of the State Controller's Reports without undertaking to obtain or provide any assurance that there are no material modifications that should be made to those forms in order for them to be in accordance with the format prescribed by the California State Controller and accounting principles generally accepted in the United States of America.

We will conduct our compilation engagement in accordance with Statements on Standards for Accounting and Review Services (SSARS) promulgated by the Accounting and Review Services Committee of the AICPA and comply with applicable professional standards, including the AICPA's *Code of Professional Conduct* and its ethical principles of integrity, objectivity, professional competence, and due care, when performing the compilation engagement.

We are not required to, and will not, verify the accuracy or completeness of the information you will provide to us for the engagement or otherwise gather evidence for the purpose of expressing an opinion or a conclusion. Accordingly, we will not express an opinion, a conclusion, nor provide any assurance on the State Controller's Reports.

Our engagement cannot be relied upon to identify or disclose any misstatements in the State Controller's Reports, including those caused by fraud or error, or to identify or disclose any wrongdoing within the City and PFA or noncompliance with laws and regulations.

Richard A. Teaman, CPA • David M. Ramirez, CPA • Javier H. Carrillo, CPA • Bryan P. Daugherty, CPA • Joshua J. Calhoun, CPA
4201 Brockton Avenue Suite 100 Riverside CA 92501 951.274.9500 TEL 951.274.7828 FAX www.trscpas.com

We, in our sole professional judgment, reserve the right to refuse to perform any procedure or take any action that could be construed as assuming management responsibilities since performing those procedures or taking such action would impair our independence.

Your Responsibilities

The engagement to be performed is conducted on the basis that you acknowledge and understand that our role is to assist you in the preparation of the State Controller's Reports in accordance with the format prescribed by the California State Controller and accounting principles generally accepted in the United States of America and assist you in the presentation of the State Controller's Reports in accordance with the format prescribed by the California State Controller and accounting principles generally accepted in the United States of America. You have the following overall responsibilities that are fundamental to our undertaking the engagement in accordance with SSARS:

1) The selection of the format prescribed by the California State Controller and accounting principles generally accepted in the United States of America as the financial reporting framework to be applied in the preparation of the State Controller's Reports.

2) The preparation and fair presentation of the State Controller's Reports in accordance with the format prescribed by the California State Controller and the accounting principles generally accepted in the United States of America.

3) The design, implementation, and maintenance of internal control relevant to the preparation and fair presentation of the State Controller's Reports that are free from material misstatement, whether due to fraud or error.

4) The prevention and detection of fraud.

5) To ensure that the City and PFA complies with the laws and regulations applicable to its activities.

6) The accuracy and completeness of the records, documents, explanations, and other information, including significant judgments, you provide to us for the engagement.

7) To provide us with—
   - access to all information of which you are aware that is relevant to the fair presentation of the State Controller's Reports and supplementary information, such as records, documentation, and other matters.
   - additional information that we may request from you for the purpose of the compilation engagement.
   - unrestricted access to persons within the entity of whom we determine it necessary to make inquiries.

You are also responsible for all management decisions and responsibilities and for designating an individual with suitable skills, knowledge, and experience to oversee our services and the preparation of your State Controller's Reports. You are responsible for evaluating the adequacy and results of the services performed and accepting responsibility for such services.

Our Report

As part of our engagement, we will issue a report that will state that we did not audit or review the State Controller's Reports and that, accordingly, we do not express an opinion, a conclusion, nor provide any assurance on them. There may be circumstances in which the report differs from the expected form and content. If, for any reason, we are unable to complete the compilation of your State Controller's Reports, we will not issue a report on such prescribed forms as a result of this engagement.

Our reports will disclose that the State Controller's Reports are presented in a prescribed form in accordance with the requirements of the California State Controller and is not intended to be a presentation in accordance with accounting principles generally accepted in the United States of America.

You agree to include our accountant's compilation report in any document containing the State Controller's Reports that indicates we have performed a compilation engagement on such prescribed forms and, prior to inclusion of the report, to ask our permission to do so.

Other Relevant Information

Richard Teaman is the engagement partner and is responsible for supervising the engagement and signing the report or authorizing another individual to sign it.

Our fee to prepare the report is included in the fee quoted in the engagement letter to conduct the June 30, 2020 financial audit of the City dated May 12, 2020. The fee is based on anticipated cooperation from your personnel and the assumption that unexpected circumstances will not be encountered during the work performed. If significant additional time is necessary, we will discuss it with you and arrive at a new fee estimate before we incur the additional costs.

You agree to hold us harmless and to release, indemnify, and defend us from any liability or costs, including attorney's fees, resulting from management's knowing misrepresentations to us.

We appreciate the opportunity to be of service to you and believe this letter accurately summarizes the significant terms of our engagement. If you have any questions, please let us know. If you agree with the terms of our engagement as prescribed in this letter, please sign the enclosed copy and return it to us.

Very truly yours,

TEAMAN, RAMIREZ & SMITH, INC.

Richard A. Teaman

Richard A. Teaman
Certified Public Accountant

RESPONSE:

This letter correctly sets forth the understanding of the City of Blythe and Blythe Public Financing Authority.

Management Signature:_____

Name and Title: Christa Elms, Director of Finance

Date:_____

Governance Signature:_____

Name and Title:_____

Date:_____

TRS TEAMAN, RAMIREZ & SMITH, INC.
CERTIFIED PUBLIC ACCOUNTANTS

May 12, 2020

Christa Elms, Director of Finance
City of Blythe
235 North Broadway
Blythe, California 92225

Dear Christa:

We are pleased to confirm our understanding of the terms of our engagement and the nature and limitations of the services we are to provide for the City of Blythe (the "City").

We will apply the agreed-upon procedures that were agreed to by the City and the League of California Cities (as presented in the League publication entitled *Article XIIIB Appropriations Limitation Uniform Guidelines*), to review the Appropriations Limit documents as of June 30, 2020 (prepared in accordance with Section 1.5 of Article XIIIB of the California Constitution). Our engagement to apply agreed-upon procedures will be conducted in accordance with attestation standards established by the American Institute of Certified Public Accountants. The sufficiency of the procedures performed or to be performed is solely the responsibility of the specified parties and we will require an acknowledgement in writing of that responsibility. Consequently, we make no representation regarding the sufficiency of the procedures described in the attached schedule either for the purpose for which this report has been requested or for any other purpose.

Because the agreed-upon procedures listed in the attached schedule do not constitute an examination or review, we will not express an opinion or conclusion on the City's Appropriation Limit documents. In addition, we have no obligation to perform any procedures beyond those listed in the attached schedule.

We plan to begin our procedures on approximately September 21, 2020 and, unless unforeseeable problems are encountered, the engagement should be completed by December 2020.

We will issue a written report upon completion of our engagement that lists the procedures performed and our findings. Our report will be addressed to the City Council of the City of Blythe. If for any reason, we are unable to complete the procedures, we will describe any restrictions on the performance of the procedures in our report, or not issue a report and withdraw from this engagement. You understand that the report is intended solely for the information and use of the City, and should not be used by anyone other than the specified parties. Our report will contain a paragraph indicating that had we performed additional procedures, other matters might have come to our attention that would have been reported to you.

An agreed upon procedures engagement is not designed to detect instances of fraud or noncompliance with laws or regulations; however, we will communicate to you any known and suspected fraud and noncompliance with laws or regulations affecting the City's Appropriations Limit documents that come to our attention. In addition, if, in connection with this engagement, matters come to our attention that contradicts the City's Appropriations Limit documents, we will disclose those matters in our report.

You are responsible for the presentation of the Appropriations Limit documents in accordance with Section 1.5 of Article XIIIB of the California Constitution; and for selecting the criteria and procedures and determining that such criteria and procedures are appropriate for your purposes. You are also responsible for, and agree to provide us with,

Richard A. Teaman, CPA • David M. Ramirez, CPA • Javier H. Carrillo, CPA • Bryan P. Daugherty, CPA • Joshua J. Calhoun, CPA
4201 Brockton Avenue Suite 100 Riverside CA 92501 951.274.9500 TEL 951.274.7828 FAX www.trscpas.com

a written assertion about the City's Appropriations Limit documents. In addition, you are responsible for providing us with (1) access to all information of which you are aware that is relevant to the performance of the agreed-upon procedures on the subject matter, (2) additional information that we may request for the purposes of performing the agreed-upon procedures, and (3) unrestricted access to persons within the entity from whom we determine it necessary to obtain evidence relating to performing those procedures.

At the conclusion of our engagement, we will require certain written representations in the form of a representation letter from management that, among other things, will confirm management's responsibility for the City's Appropriations Limit documents in accordance with Section 1.5 of Article XIIIB of the California Constitution.

Richard Teaman is the engagement partner and is responsible for supervising the engagement and signing the report or authorizing another individual to sign it.

Our fees for these services are included as part of the audit fees in a separate engagement letter.

We appreciate the opportunity to assist you and believe this letter accurately summarizes the significant terms of our engagement. If you have any questions, please let us know. If you agree with the terms of our engagement as described in this letter, please sign the enclosed copy and return it to us. If the need for additional services arises, or the procedures need to be modified, our agreement with you will need to be revised. It is customary for us to enumerate these revisions in an addendum to this letter. If additional specified parties of the report are added, we will require that they acknowledge in writing their responsibility for the sufficiency of procedures.

Very truly yours,

TEAMAN, RAMIREZ & SMITH, INC.

Richard A. Teaman

Richard A. Teaman
Certified Public Accountant

RESPONSE:

This letter correctly sets forth the understanding of the City of Blythe.

Management Signature:_____

Name and Title: Christa Elms, Director of Finance

Date:_____

Governance Signature:_____

Name and Title:_____

Date:_____

Appropriations Limit Agreed-Upon Procedures

1. We obtained the completed worksheets and compared the limit and annual adjustment factors included in those worksheets to the limit and annual adjustment factors that were adopted by resolution of the City Council. We also compared the the population and inflation options included in the aforementioned worksheets to those that were selected by a recorded vote of the City Council.

2. For the accompanying Appropriations Limit worksheet, we added last year's limit to total adjustments and agreed the resulting amount to this year's limit.

3. We agreed the current year information presented in the accompanying Appropriations Limit worksheet to the other documents referenced in #1 above.

4. We agreed the prior year appropriations limit presented in the accompanying Appropriations Limit worksheet to the prior year appropriations limit adopted by the City of Council during the prior year.

CITY OF BLYTHE
CITY COUNCIL MEETING

STAFF REPORT

MEETING DATE: June 09, 2020

SUBJECT: Request for Sale and Display of Fireworks

PRESENTED BY: Mallory Crecelius, Interim City Manager

PREPARED BY: Jennifer Aguilar, Department Assistant

RECOMMENDATION: Approve Applications submitted by Victoria Sanchez/Blythe First Assembly of God for the sale of fireworks

---

FISCAL IMPACT: None.

BACKGROUND: Tony and Patricia Ojeda in partnership with The First Assembly of God have been selling fireworks in Blythe for over 20 years. Their daughter, Victoria Sanchez will be in charge of the stands again this year. The family has contributed to the community in the form of patronizing businesses in Blythe and donating a portion of their proceeds to The Blythe Volunteer Fire Department and The First Assembly of God youth program.

STAFF REPORT: On Tuesday June 2, 2020 three (3) applications were submitted by Victoria Sanchez for Fireworks Sale and Display. These stands will be located at 840 East Hobsonway (Albertsons parking lot), the South East corner of Willow and West Hobsonway, and at 320 South Lovekin Blvd. Victoria has supplied all paper work and paid all fees required by the City and is requesting that City Council approve both applications.

ATTACHMENTS:

1. Applications for Sale and Display of Fireworks
2. State Fire Marshal Retail Fireworks Applications
3. Insurance Certificates
4. California State Board of Equalization Seller's Permit
5. Permission Forms from Property Owner
6. Maps of Sale Sites
7. List of Organizations, Groups and Individuals that they have assisted.

CITY OF BLYTHE
APPLICATION FOR FIREWORKS
SALE AND DISPLAY

Name of Applicant Blythe First Assembly of God / Victoria Sanchez

Address 2605 Colorado River Road Blythe, CA 92225

Phone Number (760) 922-2301 (760) 5162-9874 Fax Number 760-921-2631

Name of Fraternal Organization First Assembly of God Church - Blythe, CA 92225

8.38.030 Licenses for sale of Safe and Sane Fireworks. Licenses for the sale of Safe and Sane Fireworks shall be issued only to fraternal organizations, and such fireworks shall be sold only at outdoor sales stands, as more specifically set forth hereinafter. Not more than four such licenses shall be issued and outstanding at any time. All applications for such licenses shall be filed with the City Clerk on or before the fifteenth day of June, containing a detailed statement of each and every kind of fireworks proposed to be sold under the license, the location of the proposed outdoor sales stand, the type of construction of the stand, the dates and hours that the applicant proposes the stand be open, the plans for staffing the stand during those days and hours, and such other information as the City Manager shall reasonably require in order to assist the City Council in evaluation the application.

Location of Proposed Sales and or Display SEC Willow & Hobson Way

Blythe, CA 92225

Utilization of Profits: List those organizations and or groups that you will be assisting with the profits from your project:

Organization: Blythe First Assembly of God - Blythe, CA 92225

Program(s): youth ministry - kids church - VBS; curriculum and community outreach

Where do the beneficiaries reside: Within the city of Blythe and outlying areas

Organization: _____

Program(s): _____

_____

Where do the beneficiaries reside: _____

8.38.040 Utilization of profits, Sales permits shall be granted only to fraternal organizations which agree that the net profit from the sales shall be utilized only for youth activities in accordance with provisions of this chapter. The following specific provisions and requirements shall apply.

(a) Youth or adults participating in and benefitting from such activities shall be residents of The City of Blythe.

(b) Each permit application shall contain a detailed statement of the youth activities for which the applicant proposes to use such net profits and the manner of such use.

(c) No part of the net profits shall be disbursed to government entities other that Palo Verde Unified School District or the City of Blythe. Such disbursements shall be designated for specific programs.

8.38.050 Applications, Each permit application shall be accompanied by an application fee of ten dollars, which shall not be refundable. The application shall contain, in addition to all other information required by this chapter, the following information:

(a) A statement of the number and residency of the members of the applicant organization, which statement shall be certified as to accuracy by an officer of the applicant organization;

(b) A statement of the number of youth to be served by the applicant and the residency of such youth;

(c) A statement certifying that the applicant organization agrees to all terms and conditions of the license and this chapter.

I the applicant hereby certify that the information given above is true and correct.

So certified this June 01 Day of June, 2020.

Victoria Sanchez

Signature

DATE APPROVED:_____ DATE DENIED:_____

RECEIPT NO:_____ AMOUNT:_____

STATE OF CALIFORNIA, NATURAL RESOURCES AGENCY
DEPARTMENT OF FORESTRY AND FIRE PROTECTION

RETAIL FIREWORKS LICENSE APPLICATION

FWX-15 (REV. 12/18)

Complete and return all copies to the Office of State Fire Marshal with the required fee of $50.00 made payable to "CAL FIRE". **Applications must be received prior to June 15th of the current year.**

Office of State Fire Marshal
2251 Harvard Street, Suite 400
Sacramento, CA 95815
(916) 568-2943

LICENSEE INFORMATION

Name (First, Last): TONY OJEDA #2	Phone Number: (714) 738 - 1002
Mailing Address (Street Address, City, CA, Zip): 555 N. GILBERT ST., FULLERTON, CA 92833	
Local Contact Person and Phone Number (if different from Licensee above): Steve Bennett	

STAND INFORMATION

Physical Address (Street Address, City, CA, Zip): 678 W HOBSON WAY, BLYTHE, CA	
County of Stand Location: RIVERSIDE	

WHOLESALE FIREWORK VENDOR INFORMATION

Business Name: TNT FIREWORKS	License No.: W-1081
Contact Name: RICK POE	Phone Number: (714) 738 - 1002

FIRE AUTHORITY HAVING JURISDICTION

Fire Department: Blythe Fire Department
Physical Address (Street Address, City, CA, Zip): 201 N. Commerical, Blythe, CA 92225

STATE FIRE MARSHAL
JUNE 28 2020 JULY 6 2020
A 000677

Von Costa
Signature of Fire Authority Having Jurisdiction

3.3.2020
Date

Signature of Retail Booth Applicant

1/31/2020
Date

-NOTICE-

COPY OF THIS NOTICE MUST BE POSTED AT STAND WITH A COPY OF THE LOCAL PERMIT

A validated license has been issued to this organization shown above for the sale of Safe and Sane fireworks at the location indicated. After a permit has been issued by the authority having jurisdiction this license allows the sale of only classified "Safe and Sane" fireworks at the approved location from NOON, JUNE 28th to NOON, July 6th, of the year indicated. **NOTE:** Retail licensees are required to be at least 21 years of age, employees of fireworks stands must be at least 18 and fireworks may not be sold to anyone under the age of 16.

1474777 CSR9043

For CAL FIRE DAO Use Only: Index-5942, PCA-59420, Source Code-125700-06

White-Licensee Yellow-Fire Authority Pink-SFM File

ACORD®

CERTIFICATE OF LIABILITY INSURANCE

11/1/2020

DATE (MM/DD/YYYY) 10/31/2019

THIS CERTIFICATE IS ISSUED AS A MATTER OF INFORMATION ONLY AND CONFERS NO RIGHTS UPON THE CERTIFICATE HOLDER. THIS CERTIFICATE DOES NOT AFFIRMATIVELY OR NEGATIVELY AMEND, EXTEND OR ALTER THE COVERAGE AFFORDED BY THE POLICIES BELOW. THIS CERTIFICATE OF INSURANCE DOES NOT CONSTITUTE A CONTRACT BETWEEN THE ISSUING INSURER(S), AUTHORIZED REPRESENTATIVE OR PRODUCER, AND THE CERTIFICATE HOLDER.

IMPORTANT: If the certificate holder is an ADDITIONAL INSURED, the policy(ies) must have ADDITIONAL INSURED provisions or be endorsed. If SUBROGATION IS WAIVED, subject to the terms and conditions of the policy, certain policies may require an endorsement. A statement on this certificate does not confer rights to the certificate holder in lieu of such endorsement(s).

PRODUCER
Lockton Companies
3280 Peachtree Road NE, Suite #250
Atlanta GA 30305
(404) 460-3600

CONTACT NAME:
PHONE (A/C, No, Ext):
FAX (A/C, No):
E-MAIL ADDRESS:

INSURER(S) AFFORDING COVERAGE	NAIC #
INSURER A : Everest Indemnity Insurance Company	10851
INSURER B : Arch Specialty Insurance Company	21199
INSURER C : Berkshire Hathaway Homestate Ins Co	20044
INSURER D :	
INSURER E :	
INSURER F :	

INSURED
1359665
American Promotional Events, Inc.
DBA TNT Fireworks, Inc.
555 North Gilbert Avenue
Fullerton CA 92833
CSR9043

COVERAGES **CERTIFICATE NUMBER:** 12229711 **REVISION NUMBER:** XXXXXXX

THIS IS TO CERTIFY THAT THE POLICIES OF INSURANCE LISTED BELOW HAVE BEEN ISSUED TO THE INSURED NAMED ABOVE FOR THE POLICY PERIOD INDICATED. NOTWITHSTANDING ANY REQUIREMENT, TERM OR CONDITION OF ANY CONTRACT OR OTHER DOCUMENT WITH RESPECT TO WHICH THIS CERTIFICATE MAY BE ISSUED OR MAY PERTAIN, THE INSURANCE AFFORDED BY THE POLICIES DESCRIBED HEREIN IS SUBJECT TO ALL THE TERMS, EXCLUSIONS AND CONDITIONS OF SUCH POLICIES. LIMITS SHOWN MAY HAVE BEEN REDUCED BY PAID CLAIMS.

INSR LTR	TYPE OF INSURANCE	ADDL INSD	SUBR WVD	POLICY NUMBER	POLICY EFF (MM/DD/YYYY)	POLICY EXP (MM/DD/YYYY)	LIMITS	
A	X COMMERCIAL GENERAL LIABILITY CLAIMS-MADE [ ] OCCUR [X] GEN'L AGGREGATE LIMIT APPLIES PER: POLICY [ ] PRO-JECT [ ] LOC [X] OTHER:	Y	N	SI8GL00242-191	11/1/2019	11/1/2020	EACH OCCURRENCE DAMAGE TO RENTED PREMISES (Ea occurrence) MED EXP (Any one person) PERSONAL & ADV INJURY GENERAL AGGREGATE PRODUCTS - COMP/OP AGG	$ 1,000,000 $ 500,000 $ 5,000 $ 1,000,000 $ 2,000,000 $ 2,000,000 $
	AUTOMOBILE LIABILITY ANY AUTO OWNED AUTOS ONLY HIRED AUTOS ONLY SCHEDULED AUTOS NON-OWNED AUTOS ONLY			NOT APPLICABLE			COMBINED SINGLE LIMIT (Ea accident) BODILY INJURY (Per person) BODILY INJURY (Per accident) PROPERTY DAMAGE (Per accident)	$ XXXXXXX $ XXXXXXX $ XXXXXXX $ XXXXXXX $ XXXXXXX
B	X UMBRELLA LIAB X OCCUR EXCESS LIAB CLAIMS-MADE DED RETENTION $	Y	N	UXP0056189-06	11/1/2019	11/1/2020	EACH OCCURRENCE AGGREGATE	$ 5,000,000 $ 5,000,000 $ XXXXXXX
C	WORKERS COMPENSATION AND EMPLOYERS' LIABILITY ANY PROPRIETOR/PARTNER/EXECUTIVE OFFICER/MEMBER EXCLUDED? Y/N [N] (Mandatory in NH) If yes, describe under DESCRIPTION OF OPERATIONS below	N/A	N	AMWC031306	11/1/2019	11/1/2020	X PER STATUTE OTH-ER E.L. EACH ACCIDENT E.L. DISEASE - EA EMPLOYEE E.L. DISEASE - POLICY LIMIT	 $ 1,000,000 $ 1,000,000 $ 1,000,000

DESCRIPTION OF OPERATIONS / LOCATIONS / VEHICLES (ACORD 101, Additional Remarks Schedule, may be attached if more space is required)
Additional Insured: Property located at SEC Willow and Hubson Way, Blythe, CA (CSR9043) Certificate holder is an additional insured on the General Liability as required by written contract subject to policy terms, conditions, and exclusions.

CERTIFICATE HOLDER

12229711
Tony Ojeda #2
and the City of Blythe and County of
Riverside their officers, agents and employees
when acting in their official capacities as such
P.O. BOX 471
Blythe CA 92226

CANCELLATION

SHOULD ANY OF THE ABOVE DESCRIBED POLICIES BE CANCELLED BEFORE THE EXPIRATION DATE THEREOF, NOTICE WILL BE DELIVERED IN ACCORDANCE WITH THE POLICY PROVISIONS.

AUTHORIZED REPRESENTATIVE

© 1988-2015 ACORD CORPORATION. All rights reserved.

The ACORD name and logo are registered marks of ACORD

DISPLAY CONSPICUOUSLY AT PLACE OF BUSINESS FOR WHICH ISSUED

CALIFORNIA DEPARTMENT OF TAX AND FEE ADMINISTRATION

TEMPORARY SELLER'S PERMIT

Valid June 28, 2020 through July 4, 2020

ACCOUNT NUMBER

202583936 - 00001

VICTORIA A. SANCHEZ
840 E HOBSONWAY /678 W. Hobsonway
BLYTHE CA 92225-1800

Office of Control:
Rancho Mirage Branch Office

NOTICE TO PERMITTEE: You are required to obey all Federal and State laws that regulate or control your business. This permit does not allow you to do otherwise.

IS HEREBY AUTHORIZED PURSUANT TO **SALES AND USE TAX LAW** TO ENGAGE IN THE BUSINESS OF SELLING TANGIBLE PERSONAL PROPERTY AT THE ABOVE LOCATION. THIS PERMIT IS VALID FOR THE PERIODS SHOWN AND IS NOT TRANFERABLE.

For general tax questions, please call our Customer Service Center at 1-800-400-7115 (TTY:711).
For information on your rights, contact the Taxpayers' Rights Advocate Office at 1-888-324-2798 or 1-916-324-2798.

CDTFA-442-ST REV. 7 (5-18)

A MESSAGE TO OUR NEW PERMIT HOLDER

As a seller, you have rights and responsibilities under the Sales and Use Tax Law. In order to assist you in your endeavor and to better understand the law, we offer the following sources of help:

- Visiting our website at *www.cdtfa.ca.gov*
- Visiting an office
- Attending a Basic Sales and Use Tax Law class offered at one of our offices
- Sending your questions in writing to any one of our offices
- Calling our toll-free Customer Service Center at 1-800-400-7115 (TTY:711)

As a seller, you have the right to issue resale certificates for merchandise that you intend to resell. You also have the responsibility of not misusing resale certificates. While the sales tax is imposed upon the retailer,

- You have the right to seek reimbursement of the tax from your customer
- You are responsible for filing and paying your sales and use tax returns timely
- You have the right to be treated in a fair and equitable manner by the employees of the California Department of Tax and Fee Administration (CDTFA)
- You are responsible for following the regulations set forth by the CDTFA

As a seller, you are expected to maintain the normal books and records of a prudent businessperson. You are required to maintain these books and records for no less than four years, and make them available for inspection by a CDTFA representative when requested. You are also expected to notify us if you are buying, selling, adding a location, or discontinuing your business, adding or dropping a partner, officer, or member, or when you are moving any or all of your business locations. If it becomes necessary to surrender this permit, you should only do so by mailing it to a CDTFA office, or giving it to a CDTFA representative.

If you would like to know more about your rights as a taxpayer, or if you are unable to resolve an issue with CDTFA, please contact the Taxpayers' Rights Advocate Office for help by calling toll-free, 1-888-324-2798 or 1-916-324-2798. Their fax number is 1-916-323-3319.

Please post this permit at the address for which it was issued and at a location visible to your customers.

California Department of Tax and Fee Administration

Business Tax and Fee Division

PROPERTY USE PERMISSION FORM

TO WHOM IT MAY CONCERN:

Permission is hereby granted to Blythe First Assembly of God / Victoria Sanchez and AMERICAN PROMOTIONAL EVENTS, - WEST, INC., d.b.a., TNT FIREWORKS, for the exclusive right to use the property located at Sec Willow & Hobsonway in the City of Blythe for their **2020** Fireworks stand.

A certificate of insurance naming the undersigned as additionally insured will be issued by AMERICAN PROMOTIONAL EVENTS – WEST, INC. prior to the use of the above named property in the sum of $10,000,000.00.

It is understood that the fireworks stand will be erected on or after June 15, 2020 and removed on or before July 12, 2020. This sale will be conducted in accordance with all City, County and State regulations, and the property left clean and free of debris.

LESSOR: Victoria Sanchez - Victoria Sanchez

By: (Sign) Jack Schwenger Date: 5-28-2020

Print Name: Jack Schwenger

Title: OWNER

Loc # _____

INSPECTION DATE: 6/26 **TNT FIREWORKS**

SALES ASSOCIATE BENNETT **CITY** BLYTHE

LOCATION# CSR9043 **ORGANIZATION** TONY OJEDA/1ST ASSEMBLY OF GOD

SIZE 6 X 32 **TYPE** OPM **BACK DOORS** 0 **A-FRAMES** 1

SET-UP 6/20 **DOWN** 7/9 **LIGHTS** MCGILLS

ADDRESS SEC WILLOW ST/ W HOBSONWAY (VACANT DIRT LOT)

INTERSECTION SEC WILLOW ST/ W HOBSONWAY

THOMAS GUIDE — COUNTY RIV **PAGE** 5491 **GRID** D7

SPECIAL INSTRUCTIONS LOOK FOR MARKERS- PLACE STAND 10 FT FROM SIDEWALK ON HOBSONWAY AND 20 FT EAST OF WILLOW. STAND FACES HOBSONWAY. CALL TONY WITH AN ETA SO HE CAN MEET YOU TO MAKE SURE STAND IS SET IN THE CORRECT PLACE– CELL: 760-427-4991

Victoria A. Sanchez

2665 Colorado River Road

Blythe, CA 92225

May 28, 2020

Blythe City Council Members

225 North Broadway

Blythe, CA 92225

To Whom It May Concern:

This is a general breakdown of how monies were contributed into various City of Blythe organizations and businesses:

- City of Blythe: Business License, Temporary Use Permit and City Applications
- Haul Away: Cargo and Trash Services
- Hampton Inn & Suites
- Inland Builders Supply: Stand Supplies, Flags, Extension Cords, Stationary, Etc.
- Smart & Final: Ice and Water for Customers
- Blythe Fire Department: Donation
- Albertson's Market: Groceries, Rent, Miscellaneous
- Local Property Owners: Rent
- Fireworks Donations: Sparklers and Packages for Blythe Assembly of God
- County of Riverside: City of Blythe Sales Tax
- Miscellaneous: Local Restaurants and Eateries
- Valero Gas: Gas Fuel for Vehicles and Equipment
- First Assembly of God: Youth & Children's Ministires

It is our sole intention to have the privilege to continue doing business in the City of Blythe, California

Thank You,

Victoria Sanchez 05-28-20

Victoria A. Sanchez

TNT Fireworks Vendor

First Assembly of God has (25) members whose primary residency is Blythe, California or immediate surrounding area.

I hereby certify that the above information, to the best of my knowledge and belief, is true and correct.

Dale Lantz

Pastor Dale Lantz

5/28/20

Date

8.38.050 (a)

First Assembly of God's Youth Group and Children's Ministry currently has approximately twenty (3) children. The children all reside in Blythe, California or immediate surrounding area.

Dale Lantz

Pastor Dale Lantz

5/28/20

Date

8.38.050 (b)

I hereby agree that all net profits received by First Assembly of God will be utilized in accordance with the specified requirements of Section 8.38.040.

Dale Lantz

Pastor Dale Lantz

5/28/20

Date

8.38.050 (c)

CITY OF BLYTHE
APPLICATION FOR FIREWORKS
SALE AND DISPLAY

Name of Applicant Blythe First Assembly of God (140 S. Willow Blythe, CA 92225) / Victoria Sanchez

Address 21605 Colorado River Road Blythe, CA 92225

Phone Number (760) 922-2301 (760) 502-9874 Fax Number (760) 921-21031

Name of Fraternal Organization First Assembly of God Church - Blythe CA 92225

8.38.030 Licenses for sale of Safe and Sane Fireworks. Licenses for the sale of Safe and Sane Fireworks shall be issued only to fraternal organizations, and such fireworks shall be sold only at outdoor sales stands, as more specifically set forth hereinafter. Not more than four such licenses shall be issued and outstanding at any time. All applications for such licenses shall be filed with the City Clerk on or before the fifteenth day of June, containing a detailed statement of each and every kind of fireworks proposed to be sold under the license, the location of the proposed outdoor sales stand, the type of construction of the stand, the dates and hours that the applicant proposes the stand be open, the plans for staffing the stand during those days and hours, and such other information as the City Manager shall reasonably require in order to assist the City Council in evaluation the application.

Location of Proposed Sales and or Display 840 East Hobsonway Blythe, CA 92225

Utilization of Profits: List those organizations and or groups that you will be assisting with the profits from your project:

Organization: Blythe First Assembly of God - Blythe, CA 92225

Program(s): Youth ministry - kids church - VBS; curriculum and community outreach

Where do the beneficiaries reside: within the City of Blythe and outlying areas

Organization: _____

Program(s): _____

_____

Where do the beneficiaries reside: _____

8.38.040 Utilization of profits, Sales permits shall be granted only to fraternal organizations which agree that the net profit from the sales shall be utilized only for youth activities in accordance with provisions of this chapter. The following specific provisions and requirements shall apply.

(a) Youth or adults participating in and benefitting from such activities shall be residents of The City of Blythe.

(b) Each permit application shall contain a detailed statement of the youth activities for which the applicant proposes to use such net profits and the manner of such use.

(c) No part of the net profits shall be disbursed to government entities other that Palo Verde Unified School District or the City of Blythe. Such disbursements shall be designated for specific programs.

8.38.050 Applications, Each permit application shall be accompanied by an application fee of ten dollars, which shall not be refundable. The application shall contain, in addition to all other information required by this chapter, the following information:

(a) A statement of the number and residency of the members of the applicant organization, which statement shall be certified as to accuracy by an officer of the applicant organization;

(b) A statement of the number of youth to be served by the applicant and the residency of such youth;

(c) A statement certifying that the applicant organization agrees to all terms and conditions of the license and this chapter.

I the applicant hereby certify that the information given above is true and correct.

So certified this 01 Day of June, 2020.

Victoria Aranchy
Signature

DATE APPROVED:_____ DATE DENIED:_____

RECEIPT NO:_____ AMOUNT:_____

STATE OF CALIFORNIA, NATURAL RESOURCES AGENCY
DEPARTMENT OF FORESTRY AND FIRE PROTECTION

RETAIL FIREWORKS LICENSE APPLICATION

FWX-15 (REV. 12/18)

Complete and return all copies to the Office of State Fire Marshal with the required fee of $50.00 made payable to "CAL FIRE". **Applications must be received prior to June 15th of the current year.**

Office of State Fire Marshal
2251 Harvard Street, Suite 400
Sacramento, CA 95815
(916) 568-2943

LICENSEE INFORMATION

Name (First, Last): TONY OJEDA #1	Phone Number: (714) 738 - 1002
Mailing Address (Street Address, City, CA, Zip): 555 N. GILBERT ST., FULLERTON, CA 92833	
Local Contact Person and Phone Number (If different from Licensee above): Steve Bennett	

STAND INFORMATION

Physical Address (Street Address, City, CA, Zip): 840 E HOBSON WAY, BLYTHE, CA	
County of Stand Location: RIVERSIDE	

WHOLESALE FIREWORK VENDOR INFORMATION

Business Name:	TNT FIREWORKS	License No.:	W-1081
Contact Name:	RICK POE	Phone Number:	(714) 738 - 1002

FIRE AUTHORITY HAVING JURISDICTION

Fire Department: Blythe Fire Department	
Physical Address (Street Address, City, CA, Zip): 201 N. Commerical, Blythe, CA 92225	

STATE FIRE MARSHAL
JUNE 28 2020 JULY 6 2020
A 000678

Von Costa
Signature of Fire Authority Having Jurisdiction

3.3.2020
Date

Signature of Retail Booth Applicant

1/31/2020
Date

-NOTICE-

COPY OF THIS NOTICE MUST BE POSTED AT STAND WITH A COPY OF THE LOCAL PERMIT

A validated license has been issued to this organization shown above for the sale of Safe and Sane fireworks at the location indicated. After a permit has been issued by the authority having jurisdiction this license allows the sale of only classified "Safe and Sane" fireworks at the approved location from NOON, JUNE 28th to NOON, July 6th, of the year indicated. **NOTE:** Retail licensees are required to be at least 21 years of age, employees of fireworks stands must be at least 18 and fireworks may not be sold to anyone under the age of 16.

757812 X000840

For CAL FIRE DAO Use Only: Index-5942, PCA-59420, Source Code-125700-06

White-Licensee Yellow-Fire Authority Pink-SFM File

CERTIFICATE OF LIABILITY INSURANCE

11/1/2020

DATE (MM/DD/YYYY): 10/31/2019

THIS CERTIFICATE IS ISSUED AS A MATTER OF INFORMATION ONLY AND CONFERS NO RIGHTS UPON THE CERTIFICATE HOLDER. THIS CERTIFICATE DOES NOT AFFIRMATIVELY OR NEGATIVELY AMEND, EXTEND OR ALTER THE COVERAGE AFFORDED BY THE POLICIES BELOW. THIS CERTIFICATE OF INSURANCE DOES NOT CONSTITUTE A CONTRACT BETWEEN THE ISSUING INSURER(S), AUTHORIZED REPRESENTATIVE OR PRODUCER, AND THE CERTIFICATE HOLDER.

IMPORTANT: If the certificate holder is an ADDITIONAL INSURED, the policy(ies) must have ADDITIONAL INSURED provisions or be endorsed. If SUBROGATION IS WAIVED, subject to the terms and conditions of the policy, certain policies may require an endorsement. A statement on this certificate does not confer rights to the certificate holder in lieu of such endorsement(s).

PRODUCER
Lockton Companies
3280 Peachtree Road NE, Suite #250
Atlanta GA 30305
(404) 460-3600

CONTACT NAME:
PHONE (A/C, No, Ext):
FAX (A/C, No):
E-MAIL ADDRESS:

INSURER(S) AFFORDING COVERAGE	NAIC #
INSURER A : Everest Indemnity Insurance Company	10851
INSURER B : Arch Specialty Insurance Company	21199
INSURER C : Berkshire Hathaway Homestate Ins Co	20044
INSURER D :	
INSURER E :	
INSURER F :	

INSURED
1359665
American Promotional Events, Inc.
DBA TNT Fireworks, Inc.
555 North Gilbert Avenue
Fullerton CA 92833
XXX0840

COVERAGES **CERTIFICATE NUMBER:** 14071987 **REVISION NUMBER:** XXXXXXX

THIS IS TO CERTIFY THAT THE POLICIES OF INSURANCE LISTED BELOW HAVE BEEN ISSUED TO THE INSURED NAMED ABOVE FOR THE POLICY PERIOD INDICATED. NOTWITHSTANDING ANY REQUIREMENT, TERM OR CONDITION OF ANY CONTRACT OR OTHER DOCUMENT WITH RESPECT TO WHICH THIS CERTIFICATE MAY BE ISSUED OR MAY PERTAIN, THE INSURANCE AFFORDED BY THE POLICIES DESCRIBED HEREIN IS SUBJECT TO ALL THE TERMS, EXCLUSIONS AND CONDITIONS OF SUCH POLICIES. LIMITS SHOWN MAY HAVE BEEN REDUCED BY PAID CLAIMS.

INSR LTR	TYPE OF INSURANCE	ADDL INSD	SUBR WVD	POLICY NUMBER	POLICY EFF (MM/DD/YYYY)	POLICY EXP (MM/DD/YYYY)	LIMITS	
A	X COMMERCIAL GENERAL LIABILITY CLAIMS-MADE [ ] OCCUR [X] GEN'L AGGREGATE LIMIT APPLIES PER: POLICY [ ] PRO-JECT [ ] LOC [X] OTHER:	Y	N	SI8GL00242-191	11/1/2019	11/1/2020	EACH OCCURRENCE	$ 1,000,000
							DAMAGE TO RENTED PREMISES (Ea occurrence)	$ 500,000
							MED EXP (Any one person)	$ 5,000
							PERSONAL & ADV INJURY	$ 1,000,000
							GENERAL AGGREGATE	$ 2,000,000
							PRODUCTS - COMP/OP AGG	$ 2,000,000
								$
	AUTOMOBILE LIABILITY ANY AUTO OWNED AUTOS ONLY HIRED AUTOS ONLY SCHEDULED AUTOS NON-OWNED AUTOS ONLY			NOT APPLICABLE			COMBINED SINGLE LIMIT (Ea accident)	$ XXXXXXX
							BODILY INJURY (Per person)	$ XXXXXXX
							BODILY INJURY (Per accident)	$ XXXXXXX
							PROPERTY DAMAGE (Per accident)	$ XXXXXXX
								$ XXXXXXX
B	X UMBRELLA LIAB X OCCUR EXCESS LIAB CLAIMS-MADE DED RETENTION $	Y	N	UXP0056189-06	11/1/2019	11/1/2020	EACH OCCURRENCE	$ 5,000,000
							AGGREGATE	$ 5,000,000
								$ XXXXXXX
C	WORKERS COMPENSATION AND EMPLOYERS' LIABILITY ANY PROPRIETOR/PARTNER/EXECUTIVE OFFICER/MEMBER EXCLUDED? (Mandatory in NH) Y/N [N] If yes, describe under DESCRIPTION OF OPERATIONS below	N/A	N	AMWC031306	11/1/2019	11/1/2020	X PER STATUTE OTH-ER	
							E.L. EACH ACCIDENT	$ 1,000,000
							E.L. DISEASE - EA EMPLOYEE	$ 1,000,000
							E.L. DISEASE - POLICY LIMIT	$ 1,000,000

DESCRIPTION OF OPERATIONS / LOCATIONS / VEHICLES (ACORD 101, Additional Remarks Schedule, may be attached if more space is required)
Property located at 840 E. Hobson Way, Blythe, CA (XXX0840) Certificate holder is an additional insured on the General Liability as required by written contract subject to policy terms, conditions, and exclusions.

CERTIFICATE HOLDER

14071987
Tony Ojeda #1 and the City of Blythe and County of Riverside, their officers, agents and employees when acting in their official capacities as such
P.O. Box 471
Blythe CA 92226

CANCELLATION

SHOULD ANY OF THE ABOVE DESCRIBED POLICIES BE CANCELLED BEFORE THE EXPIRATION DATE THEREOF, NOTICE WILL BE DELIVERED IN ACCORDANCE WITH THE POLICY PROVISIONS.

AUTHORIZED REPRESENTATIVE

© 1988-2015 ACORD CORPORATION. All rights reserved.

The ACORD name and logo are registered marks of ACORD

DISPLAY CONSPICUOUSLY AT PLACE OF BUSINESS FOR WHICH ISSUED

CALIFORNIA DEPARTMENT OF TAX AND FEE ADMINISTRATION

TEMPORARY SELLER'S PERMIT

Valid June 28, 2020 through July 4, 2020

ACCOUNT NUMBER

202583936 - 00001

VICTORIA A. SANCHEZ
840 E HOBSONWAY
BLYTHE CA 92225-1800

Office of Control:
Rancho Mirage Branch Office

NOTICE TO PERMITTEE: You are required to obey all Federal and State laws that regulate or control your business. This permit does not allow you to do otherwise.

IS HEREBY AUTHORIZED PURSUANT TO **SALES AND USE TAX LAW** TO ENGAGE IN THE BUSINESS OF SELLING TANGIBLE PERSONAL PROPERTY AT THE ABOVE LOCATION. THIS PERMIT IS VALID FOR THE PERIODS SHOWN AND IS NOT TRANFERABLE.

For general tax questions, please call our Customer Service Center at 1-800-400-7115 (TTY:711).
For information on your rights, contact the Taxpayers' Rights Advocate Office at 1-888-324-2798 or 1-916-324-2798.

CDTFA-442-ST REV. 7 (5-18)

A MESSAGE TO OUR NEW PERMIT HOLDER

As a seller, you have rights and responsibilities under the Sales and Use Tax Law. In order to assist you in your endeavor and to better understand the law, we offer the following sources of help:

- Visiting our website at *www.cdtfa.ca.gov*
- Visiting an office
- Attending a Basic Sales and Use Tax Law class offered at one of our offices
- Sending your questions in writing to any one of our offices
- Calling our toll-free Customer Service Center at 1-800-400-7115 (TTY:711)

As a seller, you have the right to issue resale certificates for merchandise that you intend to resell. You also have the responsibility of not misusing resale certificates. While the sales tax is imposed upon the retailer,

- You have the right to seek reimbursement of the tax from your customer
- You are responsible for filing and paying your sales and use tax returns timely
- You have the right to be treated in a fair and equitable manner by the employees of the California Department of Tax and Fee Administration (CDTFA)
- You are responsible for following the regulations set forth by the CDTFA

As a seller, you are expected to maintain the normal books and records of a prudent businessperson. You are required to maintain these books and records for no less than four years, and make them available for inspection by a CDTFA representative when requested. You are also expected to notify us if you are buying, selling, adding a location, or discontinuing your business, adding or dropping a partner, officer, or member, or when you are moving any or all of your business locations. If it becomes necessary to surrender this permit, you should only do so by mailing it to a CDTFA office, or giving it to a CDTFA representative.

If you would like to know more about your rights as a taxpayer, or if you are unable to resolve an issue with CDTFA, please contact the Taxpayers' Rights Advocate Office for help by calling toll-free, 1-888-324-2798 or 1-916-324-2798. Their fax number is 1-916-323-3319.

Please post this permit at the address for which it was issued and at a location visible to your customers.

California Department of Tax and Fee Administration

Business Tax and Fee Division

TO WHOM IT MAY CONCERN:

Subject to the terms of the existing Agreement, as amended, between the Parties, permission is hereby granted to Victoria Sanchez and American Promotional Events, - North West, Inc., a Washington Corporation, d.b.a. TNT Fireworks, for the exclusive right to use the property located at Albertsons Store #3587, with an address of 840 East Hobson Way, in the City of Blythe, in the State of CA, for their 2020 Fireworks Stand/Tent. Dates of Sale are 06/20/2020 through 07/09/2020. Please contact Kathy Vilendrer at (208) 395-6681 or Jacque Hadley at (208) 395-3668.

It is understood that this sale will be conducted in accordance with all City, County, and State regulations.

ABS CA-O LLC

By: Brent C Jungy Date: FEB 0 3 2020

INSPECTION DATE: 6/26 **TNT FIREWORKS**

SALES ASSOCIATE BENNETT **CITY** BLYTHE

LOCATION# XXX0840 **ORGANIZATION** TONY OJEDA #1

SIZE 6 X 32 **TYPE** OPM **BACK DOORS** 0 **A-FRAMES** 1

SET-UP 6/20 **DOWN** 7/9 **LIGHTS** OPM

ADDRESS 840 EAST HOBSON WAY

INTERSECTION SEC HOBSON WAY & S C AND D BLVD (N 7TH STREET)

THOMAS GUIDE — COUNTY RIV **PAGE** _____ **GRID** _____

SPECIAL INSTRUCTIONS FACE STAND TOWARDS STORES—SET THE BACK OF THE STAND TO THE PARKING BLOCKS—TOWARD THE PLANTER



Victoria A. Sanchez

2665 Colorado River Road

Blythe, CA 92225

May 28, 2020

Blythe City Council Members

225 North Broadway

Blythe, CA 92225

To Whom It May Concern:

This is a general breakdown of how monies were contributed into various City of Blythe organizations and businesses:

- City of Blythe: Business License, Temporary Use Permit and City Applications
- Haul Away: Cargo and Trash Services
- Hampton Inn & Suites
- Inland Builders Supply: Stand Supplies, Flags, Extension Cords, Stationary, Etc.
- Smart & Final: Ice and Water for Customers
- Blythe Fire Department: Donation
- Albertson's Market: Groceries, Rent, Miscellaneous
- Local Property Owners: Rent
- Fireworks Donations: Sparklers and Packages for Blythe Assembly of God
- County of Riverside: City of Blythe Sales Tax
- Miscellaneous: Local Restaurants and Eateries
- Valero Gas: Gas Fuel for Vehicles and Equipment
- First Assembly of God: Youth & Children's Ministires

It is our sole intention to have the privilege to continue doing business in the City of Blythe, California

Thank You,

Victoria A. Sanchez 05-28-20

Victoria A. Sanchez

TNT Fireworks Vendor

First Assembly of God has (25) members whose primary residency is Blythe, California or immediate surrounding area.

I hereby certify that the above information, to the best of my knowledge and belief, is true and correct.

Dale Lantz

Pastor Dale Lantz

5/28/20

Date

8.38.050 (a)

First Assembly of God's Youth Group and Children's Ministry currently has approximately twenty (3) children. The children all reside in Blythe, California or immediate surrounding area.

Dale Lantz

Pastor Dale Lantz

5/28/20

Date

8.38.050 (b)

I hereby agree that all net profits received by First Assembly of God will be utilized in accordance with the specified requirements of Section 8.38.040.

Dale Lantz

Pastor Dale Lantz

5/28/20

Date

8.38.050 (c)

CITY OF BLYTHE
APPLICATION FOR FIREWORKS
SALE AND DISPLAY

Name of Applicant Blythe First Assembly of God | Victoria Sanchez

Address 21665 Colorado River Road

Phone Number (760) 922-2301 (760) 562-9874 Fax Number (760) 921-2631

Name of Fraternal Organization First Assembly of God Church - Blythe, CA 92225

8.38.030 Licenses for sale of Safe and Sane Fireworks. Licenses for the sale of Safe and Sane Fireworks shall be issued only to fraternal organizations, and such fireworks shall be sold only at outdoor sales stands, as more specifically set forth hereinafter. Not more than four such licenses shall be issued and outstanding at any time. All applications for such licenses shall be filed with the City Clerk on or before the fifteenth day of June, containing a detailed statement of each and every kind of fireworks proposed to be sold under the license, the location of the proposed outdoor sales stand, the type of construction of the stand, the dates and hours that the applicant proposes the stand be open, the plans for staffing the stand during those days and hours, and such other information as the City Manager shall reasonably require in order to assist the City Council in evaluation the application.

Location of Proposed Sales and or Display 320 S Lovekin Blvd, Blythe, CA 92225

Utilization of Profits: List those organizations and or groups that you will be assisting with the profits from your project:

Organization: Blythe First Assembly of God - Blythe, CA 92225

Program(s): Youth ministry - Kids Church - VBS; curriculum and community outreach

Where do the beneficiaries reside: within city of Blythe and outlying areas

Organization: _____

Program(s): _____

_____

Where do the beneficiaries reside: _____

8.38.040 Utilization of profits, Sales permits shall be granted only to fraternal organizations which agree that the net profit from the sales shall be utilized only for youth activities in accordance with provisions of this chapter. The following specific provisions and requirements shall apply.

(a) Youth or adults participating in and benefitting from such activities shall be residents of The City of Blythe.

(b) Each permit application shall contain a detailed statement of the youth activities for which the applicant proposes to use such net profits and the manner of such use.

(c) No part of the net profits shall be disbursed to government entities other that Palo Verde Unified School District or the City of Blythe. Such disbursements shall be designated for specific programs.

8.38.050 Applications, Each permit application shall be accompanied by an application fee of ten dollars, which shall not be refundable. The application shall contain, in addition to all other information required by this chapter, the following information:

(a) A statement of the number and residency of the members of the applicant organization, which statement shall be certified as to accuracy by an officer of the applicant organization;

(b) A statement of the number of youth to be served by the applicant and the residency of such youth;

(c) A statement certifying that the applicant organization agrees to all terms and conditions of the license and this chapter.

I the applicant hereby certify that the information given above is true and correct.

So certified this June Day of 01, 2020.

Victoria Alvarez
Signature

DATE APPROVED:_____ DATE DENIED:_____

RECEIPT NO:_____ AMOUNT:_____

STATE OF CALIFORNIA, NATURAL RESOURCES AGENCY
DEPARTMENT OF FORESTRY AND FIRE PROTECTION

RETAIL FIREWORKS LICENSE APPLICATION

FWX-15 (REV. 12/18)

Complete and return all copies to the Office of State Fire Marshal with the required fee of $50.00 made payable to "CAL FIRE". **Applications must be received prior to June 15th of the current year.**

Office of State Fire Marshal
2251 Harvard Street, Suite 400
Sacramento, CA 95815
(916) 568-2943

LICENSEE INFORMATION

Name (First, Last): TONY OJEDA #3 - 1ST ASSY OF GOD	Phone Number: (714) 738 - 1002
Mailing Address (Street Address, City, CA, Zip): 555 N. GILBERT ST., FULLERTON, CA 92833	
Local Contact Person and Phone Number (if different from Licensee above): Steve Bennett	

STAND INFORMATION

Physical Address (Street Address, City, CA, Zip): 320 S. LOVEKIN BLVD. , BLYTHE, CA 92225	
County of Stand Location: RIVERSIDE	

WHOLESALE FIREWORK VENDOR INFORMATION

Business Name: TNT FIREWORKS	License No.: W-1081
Contact Name: RICK POE	Phone Number: (714) 738 - 1002

FIRE AUTHORITY HAVING JURISDICTION

Fire Department: Blythe Fire Department	CAL FIRE Validation No.
Physical Address (Street Address, City, CA, Zip): 201 N. Commerical, Blythe, CA 92225	

Signature of Fire Authority Having Jurisdiction | Date | Signature of Retail Booth Applicant | Date

-NOTICE-

COPY OF THIS NOTICE MUST BE POSTED AT STAND WITH A COPY OF THE LOCAL PERMIT

A validated license has been issued to this organization shown above for the sale of Safe and Sane fireworks at the location indicated. After a permit has been issued by the authority having jurisdiction this license allows the sale of only classified "Safe and Sane" fireworks at the approved location from NOON, JUNE 28th to NOON, July 6th, of the year indicated. **NOTE:** Retail licensees are required to be at least 21 years of age, employees of fireworks stands must be at least 18 and fireworks may not be sold to anyone under the age of 16.

1474822 BLY3200

For CAL FIRE DAO Use Only: Index-5942, PCA-59420, Source Code-125700-06

White-Licensee Yellow-Fire Authority Pink-SFM File

CERTIFICATE OF LIABILITY INSURANCE

11/1/2020

DATE (MM/DD/YYYY) 6/2/2020

THIS CERTIFICATE IS ISSUED AS A MATTER OF INFORMATION ONLY AND CONFERS NO RIGHTS UPON THE CERTIFICATE HOLDER. THIS CERTIFICATE DOES NOT AFFIRMATIVELY OR NEGATIVELY AMEND, EXTEND OR ALTER THE COVERAGE AFFORDED BY THE POLICIES BELOW. THIS CERTIFICATE OF INSURANCE DOES NOT CONSTITUTE A CONTRACT BETWEEN THE ISSUING INSURER(S), AUTHORIZED REPRESENTATIVE OR PRODUCER, AND THE CERTIFICATE HOLDER.

IMPORTANT: If the certificate holder is an ADDITIONAL INSURED, the policy(ies) must have ADDITIONAL INSURED provisions or be endorsed. If SUBROGATION IS WAIVED, subject to the terms and conditions of the policy, certain policies may require an endorsement. A statement on this certificate does not confer rights to the certificate holder in lieu of such endorsement(s).

PRODUCER
Lockton Companies
3280 Peachtree Road NE, Suite #250
Atlanta GA 30305
(404) 460-3600

CONTACT NAME:
PHONE (A/C, No, Ext):
FAX (A/C, No):
E-MAIL ADDRESS:

INSURER(S) AFFORDING COVERAGE	NAIC #
INSURER A : Everest Indemnity Insurance Company	10851
INSURER B : Arch Specialty Insurance Company	21199
INSURER C : Berkshire Hathaway Homestate Ins Co	20044
INSURER D :	
INSURER E :	
INSURER F :	

INSURED
1359665
American Promotional Events, Inc.
DBA TNT Fireworks, Inc.
555 North Gilbert Avenue
Fullerton CA 92833
BYL3200

COVERAGES **CERTIFICATE NUMBER:** 12229703 **REVISION NUMBER:** XXXXXXX

THIS IS TO CERTIFY THAT THE POLICIES OF INSURANCE LISTED BELOW HAVE BEEN ISSUED TO THE INSURED NAMED ABOVE FOR THE POLICY PERIOD INDICATED. NOTWITHSTANDING ANY REQUIREMENT, TERM OR CONDITION OF ANY CONTRACT OR OTHER DOCUMENT WITH RESPECT TO WHICH THIS CERTIFICATE MAY BE ISSUED OR MAY PERTAIN, THE INSURANCE AFFORDED BY THE POLICIES DESCRIBED HEREIN IS SUBJECT TO ALL THE TERMS, EXCLUSIONS AND CONDITIONS OF SUCH POLICIES. LIMITS SHOWN MAY HAVE BEEN REDUCED BY PAID CLAIMS.

INSR LTR	TYPE OF INSURANCE	ADDL INSD	SUBR WVD	POLICY NUMBER	POLICY EFF (MM/DD/YYYY)	POLICY EXP (MM/DD/YYYY)	LIMITS	
A	X COMMERCIAL GENERAL LIABILITY CLAIMS-MADE [X] OCCUR GEN'L AGGREGATE LIMIT APPLIES PER: POLICY [ ] PRO-JECT [X] LOC OTHER:	Y	N	SI8GL00242-191	11/1/2019	11/1/2020	EACH OCCURRENCE DAMAGE TO RENTED PREMISES (Ea occurrence) MED EXP (Any one person) PERSONAL & ADV INJURY GENERAL AGGREGATE PRODUCTS - COMP/OP AGG	$ 1,000,000 $ 500,000 $ 5,000 $ 1,000,000 $ 2,000,000 $ 2,000,000 $
	AUTOMOBILE LIABILITY ANY AUTO OWNED AUTOS ONLY HIRED AUTOS ONLY SCHEDULED AUTOS NON-OWNED AUTOS ONLY			NOT APPLICABLE			COMBINED SINGLE LIMIT (Ea accident) BODILY INJURY (Per person) BODILY INJURY (Per accident) PROPERTY DAMAGE (Per accident)	$ XXXXXXX $ XXXXXXX $ XXXXXXX $ XXXXXXX $ XXXXXXX
B	X UMBRELLA LIAB X OCCUR EXCESS LIAB CLAIMS-MADE DED RETENTION $	Y	N	UXP0056189-06	11/1/2019	11/1/2020	EACH OCCURRENCE AGGREGATE	$ 5,000,000 $ 5,000,000 $ XXXXXXX
C	WORKERS COMPENSATION AND EMPLOYERS' LIABILITY ANY PROPRIETOR/PARTNER/EXECUTIVE OFFICER/MEMBER EXCLUDED? Y/N [N] N/A (Mandatory in NH) If yes, describe under DESCRIPTION OF OPERATIONS below		N	AMWC031306	11/1/2019	11/1/2020	X PER STATUTE OTH-ER E.L. EACH ACCIDENT E.L. DISEASE - EA EMPLOYEE E.L. DISEASE - POLICY LIMIT	 $ 1,000,000 $ 1,000,000 $ 1,000,000

DESCRIPTION OF OPERATIONS / LOCATIONS / VEHICLES (ACORD 101, Additional Remarks Schedule, may be attached if more space is required)
THIS CERTIFICATE SUPERSEDES ALL PREVIOUSLY ISSUED CERTIFICATES FOR THIS HOLDER, APPLICABLE TO THE CARRIERS LISTED AND THE POLICY TERM(S) REFERENCED.
Additional Insured: Property located at Approx. 320 S. Lovekin Blvd, Blythe, CA (BYL3200) Certificate holder is an additional insured on the General Liability as required by written contract subject to policy terms, conditions, and exclusions.

CERTIFICATE HOLDER

12229703
Tony Ojeda #3-1st Assy Of God & the City of Blythe
and County of Riverside their officers, agents &
employees when acting in their official capacities
as such
P.O. BOX 471
Blythe CA 92226

CANCELLATION

SHOULD ANY OF THE ABOVE DESCRIBED POLICIES BE CANCELLED BEFORE THE EXPIRATION DATE THEREOF, NOTICE WILL BE DELIVERED IN ACCORDANCE WITH THE POLICY PROVISIONS.

AUTHORIZED REPRESENTATIVE

© 1988-2015 ACORD CORPORATION. All rights reserved.

The ACORD name and logo are registered marks of ACORD

DISPLAY CONSPICUOUSLY AT PLACE OF BUSINESS FOR WHICH ISSUED

CALIFORNIA DEPARTMENT OF TAX AND FEE ADMINISTRATION

TEMPORARY SELLER'S PERMIT

Valid June 28, 2020 through July 4, 2020

ACCOUNT NUMBER

202583936 - 00002

VICTORIA A. SANCHEZ
320 S LOVEKIN BLVD
BLYTHE CA 92225-2710

Office of Control:
Rancho Mirage Branch Office

NOTICE TO PERMITTEE: You are required to obey all Federal and State laws that regulate or control your business. This permit does not allow you to do otherwise.

IS HEREBY AUTHORIZED PURSUANT TO SALES AND USE TAX LAW TO ENGAGE IN THE BUSINESS OF SELLING TANGIBLE PERSONAL PROPERTY AT THE ABOVE LOCATION. THIS PERMIT IS VALID FOR THE PERIODS SHOWN AND IS NOT TRANFERABLE.

For general tax questions, please call our Customer Service Center at 1-800-400-7115 (TTY:711).
For information on your rights, contact the Taxpayers' Rights Advocate Office at 1-888-324-2798 or 1-916-324-2798.

CDTFA-442-ST REV. 7 (5-18)

A MESSAGE TO OUR NEW PERMIT HOLDER

As a seller, you have rights and responsibilities under the Sales and Use Tax Law. In order to assist you in your endeavor and to better understand the law, we offer the following sources of help:

- Visiting our website at *www.cdtfa.ca.gov*
- Visiting an office
- Attending a Basic Sales and Use Tax Law class offered at one of our offices
- Sending your questions in writing to any one of our offices
- Calling our toll-free Customer Service Center at 1-800-400-7115 (TTY:711)

As a seller, you have the right to issue resale certificates for merchandise that you intend to resell. You also have the responsibility of not misusing resale certificates. While the sales tax is imposed upon the retailer,

- You have the right to seek reimbursement of the tax from your customer
- You are responsible for filing and paying your sales and use tax returns timely
- You have the right to be treated in a fair and equitable manner by the employees of the California Department of Tax and Fee Administration (CDTFA)
- You are responsible for following the regulations set forth by the CDTFA

As a seller, you are expected to maintain the normal books and records of a prudent businessperson. You are required to maintain these books and records for no less than four years, and make them available for inspection by a CDTFA representative when requested. You are also expected to notify us if you are buying, selling, adding a location, or discontinuing your business, adding or dropping a partner, officer, or member, or when you are moving any or all of your business locations. If it becomes necessary to surrender this permit, you should only do so by mailing it to a CDTFA office, or giving it to a CDTFA representative.

If you would like to know more about your rights as a taxpayer, or if you are unable to resolve an issue with CDTFA, please contact the Taxpayers' Rights Advocate Office for help by calling toll-free, 1-888-324-2798 or 1-916-324-2798. Their fax number is 1-916-323-3319.

Please post this permit at the address for which it was issued and at a location visible to your customers.

California Department of Tax and Fee Administration

Business Tax and Fee Division

PROPERTY USE PERMISSION FORM

TO WHOM IT MAY CONCERN:

Permission is hereby granted to Blythe First Assembly of God / Victoria Sanchez and AMERICAN PROMOTIONAL EVENTS, - WEST, INC., d.b.a., TNT FIREWORKS, for the exclusive right to use the property located at 320 S Lovekin Blvd in the City of Blythe for their **2020** Fireworks stand.

A certificate of insurance naming the undersigned as additionally insured will be issued by AMERICAN PROMOTIONAL EVENTS – WEST, INC. prior to the use of the above named property in the sum of $10,000,000.00.

It is understood that the fireworks stand will be erected on or after June 15, 2020 and removed on or before July 12, 2020. This sale will be conducted in accordance with all City, County and State regulations, and the property left clean and free of debris.

LESSOR: Victoria Sanchez 06-01-20

By: (Sign) [signature] Date: 6/1/20

Print Name: ANGIE PATEL

Title: OWNER

Loc # _____

TNT FIREWORKS

INSPECTION DATE 6/26

STAND# _____ **PLUG SIDE, WHEN LOOKING OUT FROM STAND:** _____

SALES SB **LOC#** BLY3200 **CITY** BLYTHE

ORGANIZATION VICTORIA OJEDA / ASSEMBLY OF GOD

SIZE 32X8 **TYPE** OPW **BACK DOORS** _____ **A-FRAMES** 1

SET-UP 6/20 **DOWN DATE** 7/9 **LIGHTS** MCGILLS

DESCRIPTION/ADDRESS 320 SOUTH LOVEKIN BLVD

INTERSECTION SEC LOVEKIN BLVD & DONLON STREET (S OF I10 FREEWAY)

SPECIAL INSTRUCTIONS PLACE STAND FACING RESTAURANT—**CENTER STAND TO LIGHT POLE IN PARKING LOT**—BACK OF STAND TO ALIGN TO PARKING BLOCKS

SETBACKS: CURB _____ **SIDEWALK** _____ **BUILDINGS** _____



Victoria A. Sanchez

2665 Colorado River Road

Blythe, CA 92225

May 28, 2020

Blythe City Council Members

225 North Broadway

Blythe, CA 92225

To Whom It May Concern:

This is a general breakdown of how monies were contributed into various City of Blythe organizations and businesses:

- City of Blythe: Business License, Temporary Use Permit and City Applications
- Haul Away: Cargo and Trash Services
- Hampton Inn & Suites
- Inland Builders Supply: Stand Supplies, Flags, Extension Cords, Stationary, Etc.
- Smart & Final: Ice and Water for Customers
- Blythe Fire Department: Donation
- Albertson's Market: Groceries, Rent, Miscellaneous
- Local Property Owners: Rent
- Fireworks Donations: Sparklers and Packages for Blythe Assembly of God
- County of Riverside: City of Blythe Sales Tax
- Miscellaneous: Local Restaurants and Eateries
- Valero Gas: Gas Fuel for Vehicles and Equipment
- First Assembly of God: Youth & Children's Ministires

It is our sole intention to have the privilege to continue doing business in the City of Blythe, California

Thank You,

Victoria A. Sanchez 05-28-20

Victoria A. Sanchez

TNT Fireworks Vendor

First Assembly of God has (25) members whose primary residency is Blythe, California or immediate surrounding area.

I hereby certify that the above information, to the best of my knowledge and belief, is true and correct.

Dale Lantz

Pastor Dale Lantz

5/28/20

Date

8.38.050 (a)

First Assembly of God's Youth Group and Children's Ministry currently has approximately twenty (3) children. The children all reside in Blythe, California or immediate surrounding area.

Dale Lantz

Pastor Dale Lantz

5/25/20

Date

8.38.050 (b)

I hereby agree that all net profits received by First Assembly of God will be utilized in accordance with the specified requirements of Section 8.38.040.

Dale Lantz

Pastor Dale Lantz

5/28/26

Date

8.38.050 (c)

CITY OF BLYTHE
CITY COUNCIL MEETING

STAFF REPORT

MEETING DATE: June 9, 2020

SUBJECT: Second Amendment to Information Technology Services Agreement

PRESENTED BY: Mallory Crecelius, Deputy Administrative Services Director

PREPARED BY: Mallory Crecelius, Deputy Administrative Services Director

RECOMMENDATION: Council authorize the City Manager to enter into a three-year agreement with Southwest Networks Incorporated for Information Technology support services. Terms of the Contract will include a yearly maintenance agreement of $54,240.00 per year.

FISCAL IMPACT: $54,240.00 per year. The cost of this service is allocated to each department based on number of computers.

BACKGROUND: In 2013 staff released a Request for Proposal for Information Technology Services. Proposals were sent to seven companies offering IT services in and around the Blythe area. Three proposals were received and a three-year contract was awarded to Southwest Networks in 2014. In 2017 the City Council adopted the First Amendment to the Agreement for an additional three years of service.

STAFF REPORT: For the past six years Southwest Networks has worked closely with staff to maintain the City's network. Since contracting with Southwest Networks, the City has been able to upgrade equipment including the purchase of new servers and computers which was too costly under a previous contract with another vendor. Southwest most recently completed an upgrade of the City's email to Office 365. Southwest can perform almost all work remotely which saves time and money. The Second Amendment to Agreement has been prepared and approved by the City Attorney. As the annual contract has never included add/remove/change orders, the agreement has been updated to include language about additional services that have been billed monthly in the past based on service provide. Any add/remove/change work must be approved by the City before the work is started. These requests are approved by the City Manager or Finance Director for all departments.

ATTACHMENTS:

1. Second Amendment to Agreement between City and Southwest Networks

CITY OF BLYTHE
SECOND AMENDMENT TO
GENERAL SERVICES AGREEMENT

THIS SECOND AMENDMENT ("Amendment") is made and entered into this 9th day of June, 2020 ("Effective Date"), by and between the CITY OF BLYTHE, a municipal corporation ("City"), and SOUTHWEST NETWORKS, INC., a California corporation ("Consultant").

WITNESSETH:

WHEREAS, City and Consultant entered into a general services agreement on March 11, 2014 for Consultant to provide information technology services ("Agreement"); and

WHEREAS, on June 13, 2017, City and Consultant extended the term of the Agreement for three (3) years, through June 30, 2020; and

WHEREAS, City and Consultant now desire to extend the term for an additional three (3) years, through June 30, 2023; and

WHEREAS, City and Consultant desire to set forth Consultant's compensation and other terms of the Agreement for the extended period.

NOW, THEREFORE, for valuable consideration, the receipt and sufficiency of which is hereby acknowledged, the parties agree as follows:

1. Section 4.1 of the Agreement shall be amended to extend the term of the Agreement for three (3) years, through June 30, 2023.

2. Section 2.1 of the Agreement shall be amended to reflect that Consultant's annual compensation, for the period commencing July 1, 2020 and ending June 30, 2023, shall not exceed Sixty-Nine Thousand Two Hundred Forty Dollars ($69,240.00). Consultant's maximum annual compensation includes Consultant's annual maintenance fee of Fifty-Four Thousand Two Hundred Forty Dollars ($54,240.00) and up to Fifteen Thousand Dollars ($15,000.00) for additional services, as approved in advance in writing by City. Consultant shall provide City a one-time COVID-19 relief discount of One Thousand Three Hundred Ninety-Two Dollars ($1,392.00).

3. Section 2.1 of the Agreement shall be further amended to add the following:

   "Consultant shall perform services under the plan indicated to the specific equipment inventory at Blythe City Hall and Public Works locations. All other labor, approved in advance in writing by City, will be charged at $95.00 per hour, except after hours labor, which will be charged at $200.00 per hour. Travel will be billed at full-rate one way when travel is over 50 miles from Consultant's office. City will pay Consultant all fees due upon receipt of an invoice specifying the amounts due ("Fees"). All Fees payable under the Agreement are exclusive of sales, use, excise, and any other applicable transaction taxes, which City will pay (excluding taxes based upon the net income of Consultant)."

4. Consultant's shall provide the services in accordance with the coverage schedule set forth in Exhibit "A," attached hereto and incorporated herein by this reference.

5. All terms not defined herein shall have the same meaning and use as set forth in the Agreement.

6. All other terms, conditions, and provisions of the Agreement not in conflict with this Amendment shall remain in full force and effect.

IN WITNESS WHEREOF, the parties hereto have caused this Amendment to be executed by and through their respective authorized officers, as of the date first written above.

CITY OF BLYTHE

_____ Date: _____

Mallory Crecelius
Interim City Manager

CONSULTANT

_____ Date: _____

Matt Disher
President

ATTEST:

_____

Mallory Crecelius
City Clerk

APPROVED AS TO FORM:

_____ Date: _____

Baron Bettenhausen
City Attorney

EXHIBIT A

COVERAGE SCHEDULE

Applicable Coverage

Remote Helpdesk and Vendor Management of City's IT networks will be provided to the City by Southwest Networks, Inc. through remote means between the hours of 7:30 am – 5:00 pm Monday through Friday, excluding public holidays. Network Monitoring Services will be provided 24/7/365. All services qualifying under these conditions, as well as Services that fall outside this scope will fall under the provisions of Attachment 2.

Support and Escalation

Southwest Networks, Inc. will respond to City's Trouble Tickets under the provisions of Attachment 1, and with best effort after hours or on holidays. Trouble Tickets must be opened by City's designated Contact Person by sending an email to helpdesk@southwest-networks.com or by phone if internet is unavailable 760-288-2200. Each call will be assigned a Trouble Ticket number for tracking. Our escalation process is detailed in Attachment 1, which is provided as an attachment herein.

Service Outside Normal Working Hours

Emergency services performed outside of the hours of 7:30 am – 5:00 pm Monday through Friday, excluding public holidays, shall be subject to provisions of Attachment 2.

Additional Services

Support for Hardware and Software Southwest Networks, Inc. shall provide support for all hardware and systems specified in Attachment 2, provided that all Software is Genuine, Currently Licensed, and Vendor-Supported. Should any hardware or systems fail to meet these provisions, they will be excluded from this Agreement. Should 3rd Party Vendor Support Charges be required in order to resolve any issues, these will be passed on to the City after first receiving the City's authorization to incur them.

Monitoring Services Provided

Southwest Networks, Inc. will provide ongoing monitoring and security services of all critical devices as indicated in Attachment 2. Southwest Networks, Inc. will provide reports as well as document critical alerts, scans and event resolutions to City upon request. Should a problem be discovered during monitoring, Southwest Networks, Inc. shall make every attempt to rectify the condition in a timely manner through remote means.

Attachment 1

Response and Resolution Times

The following table shows the targets of response and resolution times for each priority level:

Trouble	Priority	Response time (in hours)*	Resolution time (in hours)*	Escalation threshold (in hours)
Service not available (all users and functions unavailable)	As needed	Within 1 hour	ASAP – Best Effort	2 hours
Significant degradation of service (large number of users or business critical functions affected)	As needed	Within 4 hours	ASAP – Best Effort	8 hours
Limited degradation of service (limited number of users or functions affected, business	Ongoing	Within 24 hours	ASAP – Best Effort	48 hours
Small service degradation (business process can continue, one user affected)	Ongoing	Within 48 hours	ASAP – Best Effort	96 hours

Support Tiers

The following details and describes our Support Tier levels:

Support Tier	Description
Tier 1 Support	All support incidents begin in Tier 1, where the initial trouble ticket is created, the issue is identified and clearly documented, basic hardware/software troubleshooting is initiated.
Tier 2 Support	All support incidents that cannot be resolved with Tier 1 Support are escalated to Tier 2, where more complex support on hardware/software issues can be provided by more experienced
Tier 3 Support	Support Incidents that cannot be resolved by Tier 2 Support are escalated to Tier 3, where support is provided by the most qualified and experienced Engineers who have the ability to collaborate with 3rd Party (Vendor) Support Engineers to resolve the most complex issues.

Attachment 1

Service Request Escalation Procedure

1. Support Request is Received
2. Trouble Ticket is Created
3. Issue is Identified and documented in Help Desk system
4. Issue is qualified to determine if it can be resolved through Tier 1 Support

If issue can be resolved through Tier 1 Support:

5. Level 1 Resolution - issue is worked to successful resolution
6. Quality Control –Issue is verified to be resolved
7. Trouble Ticket is closed, after complete problem resolution details have been updated in Help Desk system

If issue cannot be resolved through Tier 1 Support:

8. Issue is escalated to Tier 2 Support
9. Issue is qualified to determine if it can be resolved by Tier 2 Support

If issue can be resolved through Tier 2 Support:

10. Level 2 Resolution - issue is worked to successful resolution
11. Quality Control –Issue is verified to be resolved
12. Trouble Ticket is closed, after complete problem resolution details have been updated in Help Desk system

If issue cannot be resolved through Tier 2 Support:

13. Issue is escalated to Tier 3 Support
14. Issue is qualified to determine if it can be resolved through Tier 3 Support

If issue can be resolved through Tier 3 Support:

15. Level 3 Resolution - issue is worked to successful resolution
16. Quality Control –Issue is verified to be resolved
17. Trouble Ticket is closed, after complete problem resolution details have been updated in Help Desk system

If issue cannot be resolved through Tier 3 Support:

18. Issue is escalated to Onsite Support.
19. Issue is qualified to determine if it can be resolved through Onsite Support

If issue can be resolved through Onsite Support:

20. Onsite Resolution - issue is worked to successful resolution
21. Quality Control –Issue is verified to be resolved
22. Trouble Ticket is closed, after complete problem resolution details have been updated in Help Desk system

Attachment 2

Description – Workstation & Help Desk Support	Frequency	Included
8x5 remote technical support	As needed	Yes
8x5 onsite support	As needed	Yes
Anti-virus updates	Ongoing	Yes
Spyware scan and removal	Ongoing	Yes
Patch management	Ongoing	Yes
Temporary file deletions	Ongoing	Yes
Labor on workstations	As needed	Yes

Description – Servers	Frequency	Included
Manage servers	Ongoing	Yes
Check print queues	Ongoing	Yes
Monitor all server services	Ongoing	Yes
Keep service packs, patches, and hotfixes current as per company policy	Ongoing	Yes
Check event log of every server and identify any potential issues	Ongoing	Yes
Monitor hard drive free space on server	Ongoing	Yes
Exchange Server user/mailbox management	Ongoing	Yes
Monitor Active Directory replication	Ongoing	Yes
Monitor WINS replication	Ongoing	Yes
SQL server management	Ongoing	Yes
Reboot servers if needed	As needed	Yes
Run Defrag and Check-Disk on all drives	Ongoing	Yes
Scheduled off time server maintenance	As needed	Yes
Install supported software upgrades	As needed	Yes
Determine logical directory structure, Implement, MAP, and detail	As needed	Yes
Set up and maintain groups (accounting, admin, printers, sales, warehouse, etc.)	As needed	Yes
Check status of backups	Ongoing	Yes
Alert City to dangerous conditions	Ongoing	Yes
- Memory running low	Ongoing	Yes
- Hard drive showing sign of failure	Ongoing	Yes
- Hard drive running out of disk space	Ongoing	Yes
- Controllers losing interrupts	Ongoing	Yes
- Network Cards report unusual collision activity	Ongoing	Yes
Educate and correct user errors (deleted files, corrupted files, etc.)	As needed	Yes
Clean and prune directory structure, keep efficient and active	As needed	Yes
Labor on Server	As needed	Yes

Attachment 2

Description – Disaster Recovery	Frequency	Included
Disaster recovery of server(s)	As needed	Yes
Daily incremental backup	Ongoing	Yes
Offsite backup	Ongoing	Yes
Same day server virtualization	As needed	Yes

Description – Devices	Frequency	Included
Manage network printers	As needed	Yes
Manage other networked devices	Ongoing	Yes

Description – Networks	Frequency	Included
Check logs	As needed	Yes
Performance monitoring/capacity planning	Ongoing	Yes
Monitor DSU/TSU, switches and internet connectivity, and make sure everything is operational (available for SNMP manageable devices only)	Ongoing	Yes

Description – Security	Frequency	Included
Check firewall logs	As needed	Yes
Confirm that antivirus definition auto updates have occurred	Ongoing	Yes
Confirm that antispyware updates have occurred	Ongoing	Yes
Persistent Threat Detector	Ongoing	Yes
Confirm that backup has been performed on a daily basis	Ongoing	Yes
Create new directories, shares and security groups, new accounts, disable/delete old accounts, manage account policies	As needed	Yes
Permissions and file system management	Ongoing	Yes
Set up new users, including login restrictions, passwords, security, applications	As needed	Yes
Set up and change security for users and applications	As needed	Yes
Website content filtering	Ongoing	Yes
Email SPAM protection	Ongoing	No
Monitor for unusual activity among users	Ongoing	Yes

Description – Applications	Frequency	Included
Ensure Microsoft Office applications are functioning as designed	Ongoing	Yes
Office 365 Backup	Ongoing	No
Ensure line of business applications are functioning as designed	Ongoing	Yes

Description – Vendor Management	Frequency	Included
Manage the following vendor relationships:	As needed	Yes
- Phone, Telco, and Internet	As needed	Yes
- Copiers	As needed	Yes
- Faxes and scanners	As needed	Yes
- Website designer and hosting company	As needed	Yes
- Proprietary software applications	As needed	Yes

Attachment 2

Description – Professional Services	Frequency	Included
Technology solution design and development	As needed	Yes
Onsite implementation and project management	As needed	No
Technology meetings with your trusted advisor	Quarterly	Yes

Description – Complete Hardware Solutions	Frequency	Included
Guardian 6TB BDR Qty. 1 with 1yr. Retention offsite storage total	Ongoing	Yes
Guardian Firewall Qty. 2	Ongoing	Yes

Description – Labor		Rate
Remote PC management/Help Desk	7:30am-5pm M-F	Included
Remote printer management	7:30am-5pm M-F	Included
Remote network management	7:30am-5pm M-F	Included
Remote server management	7:30am-5pm M-F	Included
24x7x365 network monitoring		Included
Unplanned Onsite labor (2-hr minimum)	All other times	$200ph
Unplanned Remote labor (1-hr minimum)	All other times	$200ph
Project and Uncovered Labor	As needed	$95ph

Covered Equipment (Information will be obtained following complete site survey)	
Managed desktops:	23
Managed networks:	2
Managed servers:	6
Managed cell/PDA:	No
Managed laptops:	0
Managed BDR:	6TB
Managed phone system:	No
Managed Firewall:	Yes

Attachment 2

INVENTORY OF COVERED EQUIPMENT AND SOFTWARE

Computer Name	Agent Type	Agent Serial Number	Agent Mainboard
BLYTHE7	Server	Vmware	VMware Virtual Platform
COBDC1	Server	Vmware	VMware Virtual Platform
COBTS1	Server	Vmware	VMware Virtual Platform
COBTS2	Server	Vmware	VMware Virtual Platform
COBAPP1	Server	Vmware	VMware7,1
COBDB1	Server	Vmware	VMware7,1
COB-DT18-2FBX	WorkStation	MXL8162FBX	HP ProDesk 600 G3 SFF
COB-DT18-2FBZ	WorkStation	MXL8162FBZ	HP ProDesk 600 G3 SFF
COB-DT18-2FC1	WorkStation	MXL8162FC1	HP ProDesk 600 G3 SFF
COB-DT18-2JF2	WorkStation	MXL8152JF2	HP ProDesk 600 G3 SFF
BLYTHE208	WorkStation		
BLYTHE202	WorkStation	MXL32102Z7	HP Pro3500 Series
BLYTHE218	WorkStation	MXL3383GFB	HP Compaq Pro 6300 MT
BLYTHE174	WorkStation	MXL21811MR	HP Compaq 6200 Pro MT PC
BLYTHE212	WorkStation	MXL31700JX	HP Pro 3500 Series
BLYTHE204	WorkStation	MXL32102Z8	HP Pro3500 Series
BLYTHE178	WorkStation	MXL2430L1P	HP Compaq Elite 8300 CMT
BLYTHE206	WorkStation	MXL31700JT	HP Pro 3500 Series
COB-DT19-1J01	WorkStation	MXL9171J01	HP ProDesk 600 G4 SFF
COB-DT19-1HZT	WorkStation	MXL9171HZT	HP ProDesk 600 G4 SFF
COB-DT19-1HVT	WorkStation	MXL9171HVT	HP ProDesk 600 G4 SFF
COB-DT19-1J0Q	WorkStation	MXL9171J0Q	HP ProDesk 600 G4 SFF
COB-DT17-3KT3	WorkStation	8CG7163KT3	HP ProDesk 600 G3 DM
BLYTHE-161-NEW	WorkStation	2UA5392XK9	HP ProDesk 600 G1 SFF
COB-DT17-1W00	WorkStation	2UA7221W00	HP ProDesk 600 G3 SFF
COB-DT20-1HY3	WorkStation	MXL9521HY3	HP ProDesk 600 G5 Desktop
COB-DT18-3QV9	WorkStation	2UA7293QV9	HP ProDesk 600 G3 SFF
COB-DT18-2QP7	WorkStation	MXL7312QP7	HP ProDesk 600 G3 SFF
COB-DT18-2KL4	WorkStation	2UA7372KL4	HP ProDesk 600 G3 SFF

CITY OF BLYTHE
CITY COUNCIL MEETING

STAFF REPORT

MEETING DATE: June 9, 2020

SUBJECT: Appropriations Limit for Fiscal Year 2020-2021

PRESENTED BY: Christa Elms, Finance Director

PREPARED BY: Christa Elms, Finance Director

RECOMMENDATION: Staff recommends the City Council adopt Resolution No. 2020-023 establishing the Appropriations Limit for Fiscal Year 2020-2021.

FISCAL IMPACT: No Fiscal Impact.

BACKGROUND: Each year governmental entities in California must adopt a resolution establishing the dollar amount which the entity may expend from collection of all taxes to fund services to its residents; this dollar amount is the "Appropriations Limit" also referred to as the GANN Limit. It may increase each year "by a factor comprised of the change in population combined with the change in California per capita personal income or the change in the local assessment roll due to local non-residential construction."

STAFF REPORT: The California State Department of Finance has provided the City with the change in California's per capita personal income price factor and the City's population percentage change. With this information, staff has calculated the Appropriations Limit for fiscal year 2020-2021.

ATTACHMENTS:

Attachment A – Appropriations Limit Calculation for Fiscal Year 2020-2021
Resolution No. 2020-023 – Establishing the Appropriations Limit for Fiscal Year 2020-2021

ATTACHMENT A

City of Blythe
Appropriation Limit Computation
Fiscal Year 2020-21

Population Change: City	-0.37 %
Per Capita Income Change:	3.73 %
Population Change Converted to a Ratio	0.9963
Per Capita Income Change Converted to a Ratio	1.0373
Calculation of Growth Factor (0.9963 X 1.0373)	1.0334
2019-20 Appropriation Limit	31,389,682
2020-21 Appropriation Limit (31,389,682 X 1.0334)	32,438,097

DEPARTMENT OF FINANCE
OFFICE OF THE DIRECTOR

GAVIN NEWSOM - GOVERNOR
STATE CAPITOL ■ ROOM 1145 ■ SACRAMENTO CA ■ 95814-4998 ■ WWW.DOF.CA.GOV

May 2020

Dear Fiscal Officer:

Subject: Price Factor and Population Information

Appropriations Limit
California Revenue and Taxation Code section 2227 requires the Department of Finance to transmit an estimate of the percentage change in population to local governments. Each local jurisdiction must use their percentage change in population factor for January 1, 2020, in conjunction with a change in the cost of living, or price factor, to calculate their appropriations limit for fiscal year 2020-21. Attachment A provides the change in California's per capita personal income and an example for utilizing the price factor and population percentage change factor to calculate the 2020-21 appropriations limit. Attachment B provides the city and unincorporated county population percentage change. Attachment C provides the population percentage change for counties and their summed incorporated areas. The population percentage change data excludes federal and state institutionalized populations and military populations.

Population Percent Change for Special Districts
Some special districts must establish an annual appropriations limit. California Revenue and Taxation Code section 2228 provides additional information regarding the appropriations limit. Article XIII B, section 9(C) of the California Constitution exempts certain special districts from the appropriations limit calculation mandate. The code section and the California Constitution can be accessed at the following website: http://leginfo.legislature.ca.gov/faces/codes.xhtml.

Special districts required by law to calculate their appropriations limit must present the calculation as part of their annual audit. Any questions special districts have on this requirement should be directed to their county, district legal counsel, or the law itself. No state agency reviews the local appropriations limits.

Population Certification
The population certification program applies only to cities and counties. California Revenue and Taxation Code section 11005.6 mandates Finance to automatically certify any population estimate that exceeds the current certified population with the State Controller's Office. **Finance will certify the higher estimate to the State Controller by June 1, 2020.**

Please Note: The prior year's city population estimates may be revised. The per capita personal income change is based on historical data. Given the stay-at-home orders due to COVID-19, growth in the coming years may be substantially lower than recent trends.

If you have any questions regarding this data, please contact the Demographic Research Unit at (916) 323-4086.

/s/ Keely Martin Bosler

KEELY MARTIN BOSLER
Director

Attachment

A. **Price Factor**: Article XIII B specifies that local jurisdictions select their cost of living factor to compute their appropriation limit by a vote of their governing body. The cost of living factor provided here is per capita personal income. If the percentage change in per capita personal income is selected, the percentage change to be used in setting the fiscal year 2020-21 appropriation limit is:

Per Capita Personal Income

Fiscal Year (FY)	Percentage change over prior year
2020-21	3.73

B. Following is an example using sample population change and the change in California per capita personal income as growth factors in computing a 2020-21 appropriation limit.

2020-21:

Per Capita Cost of Living Change = 3.73 percent
Population Change = 0.22 percent

Per Capita Cost of Living converted to a ratio: $\frac{3.73 + 100}{100} = 1.0373$

Population converted to a ratio: $\frac{0.22 + 100}{100} = 1.0022$

Calculation of factor for FY 2020-21: $1.0373 \times 1.0022 = 1.0396$

Attachment B
Annual Percent Change in Population Minus Exclusions*
January 1, 2019 to January 1, 2020 and Total Population, January 1, 2019

County City	Percent Change 2019-2020	--- Population Minus Exclusions --- 1-1-19	 1-1-20	Total Population 1-1-2020
Riverside				
Banning	-0.05	31,142	31,125	31,125
Beaumont	3.72	49,630	51,475	51,475
Blythe	-0.37	13,710	13,659	19,255
Calimesa	5.65	8,830	9,329	9,329
Canyon Lake	0.05	10,995	11,000	11,000
Cathedral City	0.49	53,272	53,531	53,580
Coachella	0.64	46,885	47,186	47,186
Corona	0.91	166,723	168,248	168,248
Desert Hot Springs	-0.08	29,683	29,660	29,660
Eastvale	1.22	65,611	66,413	66,413
Hemet	0.02	85,159	85,175	85,175
Indian Wells	0.45	5,379	5,403	5,403
Indio	0.74	90,087	90,751	90,751
Jurupa Valley	0.91	106,115	107,083	107,083
Lake Elsinore	0.47	63,009	63,308	63,453
La Quinta	0.67	40,389	40,660	40,660
Menifee	2.49	94,732	97,093	97,093
Moreno Valley	0.80	207,181	208,838	208,838
Murrieta	1.20	114,193	115,561	115,561
Norco	-0.06	24,006	23,991	27,564
Palm Desert	0.14	52,911	52,986	52,986
Palm Springs	0.28	47,296	47,427	47,427
Perris	0.43	79,856	80,201	80,201
Rancho Mirage	1.21	18,886	19,114	19,114
Riverside	0.53	326,368	328,096	328,155
San Jacinto	1.18	50,431	51,028	51,028
Temecula	0.08	111,879	111,970	111,970
Wildomar	0.15	37,126	37,183	37,183
Unincorporated	0.79	382,077	385,084	385,388
County Total	0.79	2,413,561	2,432,578	2,442,304

*Exclusions include residents on federal military installations and group quarters residents in state mental institutions, state and federal correctional institutions and veteran homes.

RESOLUTION NO. 2020-023

A RESOLUTION OF THE CITY COUNCIL OF THE CITY OF BLYTHE, CALIFORNIA, ESTABLISHING THE APPROPRIATIONS LIMIT FOR FISCAL YEAR 2020-2021 FOR THE CITY OF BLYTHE IN ACCORDANCE WITH THE PROVISIONS OF DIVISION 9 OF TITLE 1 OF THE CALIFORNIA GOVERNMENT CODE

WHEREAS, Article XIII B of the Constitution of the State of California as proposed by the Initiative Measure approved by the people at a special statewide election held on November 6, 1979 and amended in June, 1990 by the people of the State of California (Proposition 111), provides that the total annual appropriations subject to limitations of each local government shall not exceed the appropriations limit of such entity for the prior year adjusted for changes in the cost of living and population except as otherwise specifically provided for in said Article; and

WHEREAS, the State Legislature added Division 9 (commencing with Section 7900) to Title 1 of the Government Code of the State of California to implement Article XIII B of the California Constitution; and

WHEREAS, Section 7910 of the Government Code provides that each year the governing body of each local jurisdiction shall, by resolution, establish its appropriations limit for the following fiscal year pursuant to Article XIII B at a regularly scheduled meeting or a noticed special meeting and that fifteen days prior to such meeting, documentation used in the determination of the appropriations limit shall be available to the public; and

WHEREAS, Proposition 111 as approved by the voters of the State of California, requires a recorded vote of the City Council regarding which of the annual adjustment factors have been selected each year; and

WHEREAS, Section 7902(a) of the Government Code sets forth the method for determining the appropriations limit for each local jurisdiction for the 2020-2021 fiscal year; and

WHEREAS, the City Council of the City of Blythe wishes to establish the appropriations limit for fiscal year 2020-2021 for the City of Blythe,

NOW, THEREFORE, BE IT RESOLVED by the City Council of the City of Blythe, California, as follows:

Section 1: That it is hereby found and determined that the documentation used in the determination of the appropriations limit for the City of Blythe for fiscal year 2020-2021 was available to the public in the Finance Department of said City at least fifteen days prior to this date.

Section 2: That the growth in California Per Capita Income and City Population were

selected for the 2020-2021 fiscal year.

Section 4: That the appropriations limit for the City of Blythe as established in accordance with Section 7902(a) of the Government Code is $32,438,097.

ADOPTED by the City Council and signed by the Mayor and attested by the City Clerk the 9th day of June, 2020.

AYES:

NOES:

ABSENT:

Dale Reynolds, Mayor

ATTEST:

Mallory Crecelius, City Clerk

(SEAL)

CITY OF BLYTHE
CITY COUNCIL MEETING

STAFF REPORT

MEETING DATE: June 9, 2020

SUBJECT: Agreement between the City of Blythe and Hinderliter, de Llamas and Associates (HDL) for Transactions Tax Audit and Information Services, and Adopt Resolution 2020-024 Authorizing Examination of Sales, Use and Transactions Tax Records

PRESENTED BY: Christa Elms, Director of Finance

PREPARED BY: Christa Elms, Director of Finance

RECOMMENDATION:

1. Authorize the City Manager to enter into an Agreement with Hinderliter, de Llamas and Associates (HDL) for Transactions Tax Audit and Information Services.
2. Adopt Resolution 2020-024 authorizing HDL to receive sales, use, and transaction tax information from the California Department of Tax and Fee Administration necessary to complete the contracted audit and recovery services.

FISCAL IMPACT: $200 per month, plus 25% of the initial amount of new transactions or use tax revenue received by the City as result of audit and recovery services.

STAFF REPORT: The City of Blythe has had a longstanding and successful relationship with HDL. The City has employed HDL for many years to provide sales tax analysis and perform sales tax auditing on its behalf at the California Department of Tax and Fee Administration. HDL provides this service to numerous cities and counties statewide. The service provided by HDL creates recovery of tax revenues, estimation of sales tax revenue, as well as detailed analysis of sales tax revenue. After the recent passing of a local sales tax "Measure K" staff is recommending adding this same level of service to the sales tax revenue to be collected from "Measure K".

To perform the audit and recovery services specified, the California Department of Tax and Fee Administration requires that the City Council approve a resolution granting access to its sales tax records. Staff recommends the adoption of Resolution 2020-024 (Attachment #2) allowing for HDL to obtain sales tax records related to the City of Blythe. Further, staff recommends City Council authorize the City Manager to enter into the Agreement for Transactions Tax Audit and Information Services (Attachment #1) with HDL for tax collected from "Measure K".

ATTACHMENTS:

1. HDL Agreement for Transactions Tax Audit and Information Services
2. Resolution 2020-024

AGREEMENT FOR TRANSACTIONS TAX AUDIT & INFORMATION SERVICES

This Agreement is made and entered into as of the ____ day of _____, 2020 by and between the CITY OF BYLTHE, hereinafter referred to as "CITY" and HINDERLITER, DE LLAMAS AND ASSOCIATES a California Corporation, hereinafter referred to as "CONTRACTOR".

I. RECITALS

WHEREAS, transactions tax revenues can be increased through a system of continuous monitoring, identification and correction of allocation errors and reporting deficiencies, and

WHEREAS, an effective program of transactions and use tax management can provide for more accurate budget forecasting and financial planning; and

WHEREAS, CITY desires the combination of data entry, report preparation, and data analysis necessary to effectively manage its Measure "K" transactions and use tax base the recovery of revenues either unreported or erroneously allocated to other jurisdictions; and

WHEREAS, CONTRACTOR has the programs, equipment and personnel required to deliver the transactions and use tax related services referenced herein;

THEREFORE, CITY and CONTRACTOR, for the consideration hereinafter described, mutually agree as follows:

II. SERVICES

The CONTRACTOR shall perform the following services:

A. DEFICIENCY/ALLOCATION REVIEWS AND RECOVERY

1. CONTRACTOR shall conduct on-going reviews to identify and correct unreported transactions and use tax payments and distribution errors thereby generating previously unrealized revenue for the CITY. Said reviews shall include:

   (i) Comparison of county-wide local tax allocations to transactions tax for brick and mortar stores and other cash register-based businesses, where clearly all transactions are conducted on-site within the Measure "K" CITY boundaries, and therefore subject to transactions tax.

   (ii) Review of any significant one-time use tax allocations to ensure that there is corresponding transaction tax payments for taxpayers with nexus within the CITY boundaries.

   (iii) Review of state-wide transactions tax allocations and patterns to identify any obvious errors and omissions.

   (iv) Identification and follow-up with any potentially large purchasers of supplies and equipment (e.g. hospitals, universities, manufacturing plants, agricultural operations, refineries) to ensure that their major vendors are properly reporting corresponding transactions tax payments to the Measure "K" Transactions Tax District.

2. CONTRACTOR will initiate, where the probability of an error exists, contacts with the appropriate taxpayer management and accounting officials to verify

whether current tax receipts accurately reflect the local sales activity. Such contacts will be conducted in a professional and courteous manner so as to enhance CITY's relations with the business community.

3. CONTRACTOR shall prepare and submit to the Department of Tax and Fee Administration all information necessary to correct any allocation errors and deficiencies that are identified, and shall follow-up with the individual businesses and the California Department of Tax and Fee Administration to ensure that all back quarter payments due the CITY are recovered.

B. DATA BASE MANAGEMENT, REPORTS AND STAFF SUPPORT

1. CONTRACTOR shall establish a database containing all applicable Department of Tax and Fee Administration (CDTFA) registration data for each business within the Measure "K" District boundaries holding a seller's permit account. Said database shall also identify the quarterly transactions and use tax allocations under each account for the most current and previous quarters where available.

2. CONTRACTOR shall provide updated reports each quarter identifying changes in allocation totals by individual businesses, business groups and by categories. Quarterly aberrations due to State audits, fund transfers, and receivables, along with late or double payments, will also be identified. Quarterly reconciliation worksheets to assist finance officer with budget forecasting will be included.

3. CONTRACTOR shall advise and work with CITY Staff on planning and economic questions related to maximizing revenues, preparation of revenue projections and general information on sales, transactions and use tax questions.

4. CONTRACTOR shall make available to CITY the HdL proprietary software program and Measure "K" database containing all applicable registration and quarterly allocation information for CITY business outlets registered with the Department of Tax and Fee Administration. The database will be updated quarterly.

III. CONFIDENTIALITY

Section 7056 of the State of California Revenue and Taxation code specifically limits the disclosure of confidential taxpayer information contained in the records of the California Department of Tax and Fee Administration. This section specifies the conditions under which CITY may authorize persons other than CITY officers and employees to examine State Sales, Use and Transactions Tax records.

The following conditions specified in Section 7056 (b), (1) of the State of California Revenue and Taxation Code are hereby made part of this agreement.

A. CONTRACTOR is authorized by this Agreement to examine sales, use or transactions and use tax records of the Department of Tax and Fee Administration provided to CITY pursuant to contract under the conditions established by the California Revenue and Taxation law.

B. CONTRACTOR is required to disclose information contained in, or derived from, those sales, use or transactions and use tax records only to an officer or employee of the CITY who is authorized by resolution to examine the information.

C. CONTRACTOR is prohibited from performing consulting services for a retailer, as defined in California Revenue & Taxation Code Section 6015, during the term of this Agreement.

D. CONTRACTOR is prohibited from retaining the information contained in, or derived from those sales or transactions and use tax records, after this Agreement has expired. Information obtained by examination of Department of Tax and Fee Administration records shall be used only for purposes related to collection of local sales and use tax or for other governmental functions of the CITY as set forth by resolution adopted pursuant to Section 7056 (b) of the Revenue and Taxation Code. The resolution shall designate the CONTRACTOR as a person, authorized to examine sales and use tax records and certify that this Agreement meets the requirements set forth above and in Section 7056 (b), (1) of the Revenue and Taxation Code.

IV. CONSIDERATION

A. CONTRACTOR shall be paid $200 monthly billed quarterly for the transaction district tax reports that we include with the quarterly sales tax analyses. CONTRACTOR shall be paid 25% of the initial amount of new transactions or use tax revenue received by the CITY as a result of audit and recovery work performed by CONTRACTOR (hereafter referred to as "audit fees"). New revenue shall not include any amounts determined and verified by CITY or CONTRACTOR to be increment attributable to causes other than CONTRACTOR'S work pursuant to this agreement. In the event that CONTRACTOR is responsible for an increase in the tax reported by businesses already properly making tax payments to the CITY, it shall be CONTRACTOR'S responsibility to separate and support the incremental amount attributable to its efforts prior to the application of the audit fee. Said audit

fees will apply to state fund transfers received for those specific quarters identified as being missing and/or deficient following completion of the audit by CONTRACTOR and confirmation of corrections by the California Department of Tax and Fee Administration but shall not apply prospectively to any future quarter. CONTRACTOR shall provide CITY with an itemized quarterly invoice showing all formula calculations and amounts due for audit fees.

CONTRACTOR shall obtain prior approval from CITY for each specific business for which payment of audit fees will be expected. Said approval shall be deemed given when the City Manager or his/her designated representative, signs a Work Authorization form. CITY shall pay audit fees upon CONTRACTOR'S submittal of evidence of State fund transfers and payments to CITY from businesses identified in the audit and approved by the CITY.

B. Above sum shall constitute full reimbursement to CONTRACTOR for all direct and indirect expenses incurred by CONTRACTOR in performing audits including the salaries of CONTRACTOR'S employees, and travel expenses connected with contacting local and out-of-state businesses and the Department of Tax and Fee Administration Staff.

C. Extra work beyond the Scope of Services set forth in this agreement shall not be performed by CONTRACTOR or reimbursed or paid for by CITY unless such extra work is specifically authorized in writing by City Manager or his/her designated representative. CONTRACTOR shall be compensated for any additional services in the amounts and in the manner as agreed to by the CITY and CONTRACTOR at the time the CITY's written authorization is given to CONTRACTOR for the performance of said services.

D. Any invoices not paid in accordance with the Thirty (30) day payment terms, shall accrue monthly interest at a rate equivalent to ten percent (10%) per annum until paid.

E. CONTRACTOR unilaterally retains the right to divide any recovery bills in excess of $25,000 over a one (1) year period (Four (4) quarterly billings).

F. CONTRACTOR shall provide CITY with an itemized quarterly invoice showing all formula calculations and amounts due for the audit fee (including, without limitation, a detailed listing of any corrected misallocations), which shall be paid by CITY no later than 30 days following the invoice date.

VI. CITY MATERIALS AND SUPPORT

CITY shall adopt a resolution in a form acceptable to the California Department of Tax and Fee Administration and in compliance with Section 7056 of the Revenue and Taxation Code, authorizing CONTRACTOR to examine the confidential sales, use, and transactions tax records of CITY. CITY further agrees to continue CONTRACTOR'S authorization to examine the confidential records of the CITY by maintaining CITY's name on the CITY Resolution until such time as all audit adjustments have been completed by the California Department of Tax and Fee Administration and audit fees due the CONTRACTOR have been paid.

VII. LICENSE, PERMITS, FEES AND ASSESSENTS

CONTRACTOR shall obtain such licenses, permits and approvals (collectively the "Permits") as may be required by law for the performance of the services required by this Agreement. CITY shall assist CONTRACTOR in obtaining such Permits, and

CITY shall absorb all fees, assessments and taxes which are necessary for any Permits required to be issued by CITY.

VIII. TERMINATION

This Agreement may be terminated for convenience by either party by giving 30 days written notice to the other of such termination and specifying the effective date thereof. Upon the presentation of such notice, CONTRACTOR shall continue to work through the date of termination. Upon termination as provided herein, CONTRACTOR shall be paid the value of all tax analysis and reporting work performed less payments previously made by CITY. In ascertaining the value of the work performed up to the date of termination, consideration shall be given to amounts due for any unpaid invoices, and to businesses identified by CONTRACTOR which make tax payments after termination of this Agreement as a result of CONTRACTOR'S work. After CITY receives said tax payments for such businesses, CONTRACTOR shall be paid the audit fees resulting from tax payments made by the business for back quarter reallocations. Compensation for any audit work previously authorized and satisfactorily performed shall be made at the times provided in the preceding section entitled "Consideration."

All documents, data, surveys and reports prepared by CONTRACTOR pursuant to this Agreement shall be considered the property of the CITY and upon payment for services performed by CONTRACTOR, such documents and other identified materials shall be delivered to CITY by CONTRACTOR.

IX. INDEPENDENT CONTRACTOR

CONTRACTOR shall perform the services hereunder as an independent contractor and shall furnish such services in his own manner and method, and under no circumstances

or conditions shall any agent, servant, or employee of CONTRACTOR be considered as an employee of CITY.

X. COOPERATIVE AGREEMENT

It is intended any other public agency (e.g., city, county, district, public authority, public agency, municipality, or other political subdivision of California) located in the state of California shall have an option to procure identical services as set forth in this Agreement. The CITY of Blythe shall incur no responsibility, financial or otherwise, in connection with orders for services issued by another public agency. The participating public agency shall accept sole responsibility for securing services or making payments to the vendor.

XI. NON-ASSIGNMENT

This Agreement is not assignable either in whole or in part by CONTRACTOR without the written consent of CITY.

XII. ATTORNEY'S FEES

In the event a legal action is commenced to enforce any of the provisions of this Agreement, the prevailing party shall be entitled to recover its costs and reasonable attorney's fees.

XIII. GOVERNING LAW

The laws of the State of California shall govern the rights, obligations, duties and liabilities of the parties to this Agreement and shall also govern the interpretation of this Agreement.

XIV. INDEMNIFICATION

With respect to losses, claims, liens, demands and causes of action arising out of the CITY's use of the results of CONTRACTOR's services as provided to the City pursuant to this Agreement, CONTRACTOR hereby agrees to protect, defend, indemnify, and hold the CITY free and harmless from any and all losses, claims, liens, demands, and causes of action of every kind and character including, but not limited to, the amounts of judgments , penalties, interest, court costs, legal fees, and all other expenses incurred by the CITY arising in favor of any party, including claims, liens, debts, personal injuries, death, or damages to property (including employees or property of the CITY).

CITY hereby agrees to protect, defend, indemnify, and hold CONTRACTOR free and harmless from any and all losses, claims, liens, demands, and causes of action of every kind and character arising from CONTRACTOR's performance or lack of performance under this Agreement including, but not limited to, the amounts of judgments , penalties, interest, court costs, legal fees, and all other expenses incurred by CONTRACTOR arising in favor of any party, including claims, liens, debts, personal injuries, death, or damages to property (including employees or property of the CONTRACTOR).

Each party to this Agreement agrees to investigate, handle, respond to, provide defense for, and defend at its sole expense any such claims, demand, or suit for which it has agreed to indemnify the other party pursuant to this paragraph. Each party also agrees to bear all other costs and expenses related to its indemnity obligation, even if the claim or claims alleged are groundless, false, or fraudulent. This provision is not intended to create any cause of action in favor of any third party against CONTRACTOR or the CITY or to enlarge in any way the liability of CONTRACTOR or the CITY but is intended solely to provide for indemnification of each party from liability for damages

or injuries to third persons or property arising from this contract or agreement on the terms set forth in this paragraph.

XV. NOTICE

All notices sent by a party under this Agreement shall be in writing and shall be deemed properly delivered to the other party as of the date of receipt, if received on a business day prior to 3:00 PM local time, or otherwise on the next business day after receipt, provided delivery occurs personally, by courier service, or by U.S. mail to the other party at its address set forth below, or to such other address as either party may, by written notice, designate to the other party. Notices to CONTRACTOR shall be sent to HINDERLITER, de LLAMAS and ASSOCIATES, 120 S State College Blvd., Suite 200, Brea, CA 92821; and notices to CITY shall be sent to CITY OF BLYTHE, 235 N Broadway Street, Blythe, CA 92225.

XVI. ENTIRE AGREEMENT; ETC.

This Agreement expresses the full and complete understanding of the parties with respect to the subject matter hereof and supersedes all prior or contemporaneous proposals, agreements, representations and understandings, whether written or oral, with respect to the subject matter. This Agreement may not be amended or modified except in writing signed by each of the parties hereto. This Agreement shall be construed as to its fair meaning and not strictly for or against either party. The headings hereof are descriptive only and not to be construed in interpreting the provisions hereof.

XVII. COUNTERPARTS; AUTHORITY TO SIGN

This Agreement may be executed in any number of counterparts, each of which will constitute an original and all of which, when taken together, will constitute one

agreement. Any signature pages of this Agreement transmitted by facsimile or sent by email in portable document format (PDF) will have the same legal effect as an original executed signature page. Each of the persons signing on behalf of a party hereto represents that he or she has the right and power to execute this Agreement on such party's behalf.

(SIGNATURES ON FOLLOWING PAGE)

IN WITNESS WHEREOF, the parties hereto have caused this Agreement to be executed on the date first above written by their respective officers duly authorized in that behalf.

CITY: CITY OF BLYTHE

_____

City Manager

CONTRACTOR:
HINDERLITER, DE LLAMAS & ASSOCIATES
A California Corporation

_____

Andrew Nickerson, President

APPROVED AS TO FORM:
CITY COUNSEL:

_____

RESOLUTION NO. 2020-024

A RESOLUTION OF THE CITY COUNCIL OF THE CITY OF BLYTHE AUTHORIZING EXAMINATION OF SALES, USE AND TRANSACTIONS TAX RECORDS

WHEREAS, pursuant to Ordinance 900-2020, the City of Blythe entered into a contract with the Department of Tax and Fee Administration to perform all functions incident to the administration and collection of local sales, use and transactions taxes; and

WHEREAS, the City Council of the City of Blythe deems it desirable and necessary for authorized representatives of the City to examine confidential sales, use and transactions tax records of the Department of Tax and Fee Administration pertaining to sales, use and transactions taxes collected by the Department for the City pursuant to that contract; and

WHEREAS, Section 7056 of the California Revenue and Taxation Code sets forth certain requirements and conditions for the disclosure of Department of Tax and Fee Administration records, and establishes criminal penalties for the unlawful disclosure of information contained in, or derived from, the sales, use and transactions tax records of the Department.

NOW, THEREFORE, THE CITY COUNCIL OF THE CITY OF BLYTHE HEREBY RESOLVES AS FOLLOWS:

Section 1. That the City Manager, or other officer or employee of the City designated in writing by the City Manager to the Department of Tax and Fee Administration (hereafter referred to as Department), is hereby appointed to represent the City of Blythe with authority to examine sales, use and transactions tax records of the Department pertaining to sales, use and transactions taxes collected for the City by the Department pursuant to the contract between the City and the Department. The information obtained by examination of Department records shall be used only for purposes related to the collection of City sales, use and transactions taxes by the Department pursuant to that contract.

Section 2. That the City Manager, or other officer or employee of the City designated in writing by the City Manager to the Department, is hereby appointed to represent the City with authority to examine those sales, use and transactions tax records of the Department, for purposes related to the following governmental functions of the City:

(a) City administration

(b) Revenue management and budgeting

(c) Community and economic development

(d) Business license tax administration

The information obtained by examination of Department records shall be used only for those governmental functions of the City listed above.

Section 3. That Hinderliter, de Llamas & Associates is hereby designated to examine the sales, use and transactions tax records of the Department pertaining to sales, use and transactions taxes collected for the City by the Department. The person or entity designated by this section meets all of the following conditions:

(a) has an existing contract with the City to examine those sales, use and transactions tax records;

(b) is required by that contract to disclose information contained in, or derived from, those sales, use and transactions tax records only to the officer or employee authorized under Sections 1 or 2 of this resolution to examine the information.

(c) is prohibited by that contract from performing consulting services for a retailer during the term of that contract; and

(d) is prohibited by that contract from retaining the information contained in, or derived from those sales, use and transactions tax records, after that contract has expired.

The information obtained by examination of Department records shall be used only for purposes related to the collection of City sales, use and transactions taxes by the Department pursuant to the contract between the City and the Department and for purposes relating to the governmental functions of the City listed in section 2 of this resolution.

PASSED AND ADOPTED this 9th day of June, 2020.

Dale Reynolds, Mayor

ATTEST:

Mallory Crecelius, City Clerk

PUBLIC HEARING

CITY OF BLYTHE
CITY COUNCIL MEETING

STAFF REPORT

MEETING DATE: June 9, 2020

SUBJECT: Annual Assessment for Lighting District Nos. 1 and 2 for Fiscal Year 2020-2021

PRESENTED BY: Christa Elms, Finance Director

PREPARED BY: Christa Elms, Finance Director

RECOMMENDATION: It is recommended that the City Council, subsequent to the public hearing(s), adopt the following Resolutions:

Resolution 2020-018 **A RESOLUTION OF THE CITY COUNCIL OF THE CITY OF BLYTHE AMENDING AND/OR APPROVING THE REPORT OF THE ENGINEER REGARDING THE LEVY AND COLLECTION OF ASSESSMENTS WITHIN THE CITY OF BLYTHE LIGHTING DISTRICT NO. 1 FOR FISCAL YEAR 2020-2021**

Resolution 2020-020 **A RESOLUTION OF THE CITY COUNCIL OF THE CITY OF BLYTHE CONFIRMING A DIAGRAM AND ASSESSMENT, ORDERING THE IMPROVEMENTS AND ORDERING THE LEVY AND COLLECTION OF ASSESSMENTS WITHIN CITY OF BLYTHE LIGHTING DISTRICT NO. 1 FOR FISCAL YEAR 2020-2021 PURSUANT TO THE PROVISIONS OF PART 2 OF DIVISION 15 OF THE CALIFORNIA STREETS AND HIGHWAYS CODE**

Resolution 2020-019 **A RESOLUTION OF THE CITY COUNCIL OF THE CITY OF BLYTHE AMENDING AND/OR APPROVING THE REPORT OF THE ENGINEER REGARDING THE LEVY AND COLLECTION OF ASSESSMENTS WITHIN THE CITY OF BLYTHE LIGHTING DISTRICT NO. 2 FOR FISCAL YEAR 2020-2021**

Resolution 2020-021 **A RESOLUTION OF THE CITY COUNCIL OF THE CITY OF BLYTHE CONFIRMING A DIAGRAM AND ASSESSMENT, ORDERING THE IMPROVEMENTS AND ORDERING THE LEVY AND COLLECTION OF ASSESSMENTS WITHIN CITY OF BLYTHE LIGHTING DISTRICT NO. 2 FOR FISCAL YEAR 2020-2021 PURSUANT TO THE PROVISIONS OF PART 2 OF DIVISION 15 OF THE CALIFORNIA STREETS AND HIGHWAYS CODE**

FISCAL IMPACT: The 2020-2021 combined annual projected assessment for Lighting and

Landscape District Nos. 1 and 2 is $176,634

BACKGROUND: The Landscaping and Lighting Act of 1972, Part 2 of Division 15 of the California Streets and Highways Code, requires the City Council to conduct annual proceedings in order to levy annual assessments within assessment districts formed under the Act. Willdan Financial Services has prepared an engineer's report for both Lighting and Landscape District Nos. 1 and 2 for fiscal year 2020-2021.

The City Council previously adopted Resolution No. 2020-014 declaring its intention to levy and collect assessments within District No. 1 for fiscal year 2020-2021 and adopted Resolution No. 2020-015 declaring its intention to levy and collect assessments within District No. 2 for fiscal year 2020-2021. Both resolutions of intention set June 9, 2020 at 6:00 p.m., as the public hearing date for hearing protests relating to the levy.

STAFF REPORT: At the public hearing(s), the City Council must hear and consider all oral and written statements, protests, objections or other communications made or filed with respect to the levy and collection of annual assessments relating to Lighting and Landscape District Nos. 1 and 2 for fiscal year 2020-2021.

ATTACHMENTS:

1. Resolution 2020-018
2. Resolution 2020-019
3. Resolution 2020-020
4. Resolution 2020-021
5. 2020-2021 Engineer's Annual Levy Report Lighting District No. 1
6. 2020-2021 Engineer's Annual Levy Report Lighting District No. 2

RESOLUTION NO. 2020-018

A RESOLUTION OF THE CITY COUNCIL OF THE CITY OF BLYTHE AMENDING AND/OR APPROVING THE REPORT OF THE ENGINEER REGARDING THE LEVY AND COLLECTION OF ASSESSMENTS WITHIN THE CITY OF BLYTHE LIGHTING DISTRICT NO. 1 FOR FISCAL YEAR 2020/2021

THE CITY COUNCIL OF THE CITY OF BLYTHE HEREBY FINDS, DETERMINES, RESOLVES AND ORDERS AS FOLLOWS:

Section 1. The City Council of the City of Blythe, pursuant to the Landscaping and Lighting Act of 1972, Part 2 of Division 15 of the California Streets and Highways Code (hereinafter referred to as the "Act"), did by previous resolution order the engineer, Willdan Financial Services (the "Engineer"), to prepare and file a written report in accordance with Article 4 of Chapter 1 of the Act in connection with the proposed levy and collection of assessments against lots and parcels of land within City of Blythe Lighting District No. 1 for the fiscal year commencing July 1, 2020 and ending June 30, 2021.

Section 2. The Engineer has prepared and filed with the City Clerk of the City of Blythe and the City Clerk has presented to the City Council such report entitled "2020/2021 Engineer's Annual Levy Report" (the "Report").

Section 3. The City Council has carefully examined and reviewed the Report, and the Report is hereby approved (as filed or amended).

PASSED, APPROVED, and ADOPTED this _____ day of _____, 2020, by the following called vote, to wit:

AYES:
NOES:
ABSENT:

_____
Dale S. Reynolds, Mayor

ATTEST:

_____
Mallory Crecelius,
City Clerk
(S E A L)

RESOLUTION NO. 2020-019

A RESOLUTION OF THE CITY COUNCIL OF THE CITY OF BLYTHE AMENDING AND/OR APPROVING THE REPORT OF THE ENGINEER REGARDING THE LEVY AND COLLECTION OF ASSESSMENTS WITHIN THE CITY OF BLYTHE LIGHTING DISTRICT NO. 2 FOR FISCAL YEAR 2020/2021

THE CITY COUNCIL OF THE CITY OF BLYTHE HEREBY FINDS, DETERMINES, RESOLVES AND ORDERS AS FOLLOWS:

Section 1. The City Council of the City of Blythe, pursuant to the Landscaping and Lighting Act of 1972, Part 2 of Division 15 of the California Streets and Highways Code (hereinafter referred to as the "Act"), did by previous resolution order the engineer, Willdan Financial Services (the "Engineer"), to prepare and file a written report in accordance with Article 4 of Chapter 1 of the Act in connection with the proposed levy and collection of assessments against lots and parcels of land within City of Blythe Lighting District No. 2 for the fiscal year commencing July 1, 2020 and ending June 30, 2021.

Section 2. The Engineer has prepared and filed with the City Clerk of the City of Blythe and the City Clerk has presented to the City Council such report entitled "2020/2021 Engineer's Annual Levy Report" (the "Report").

Section 3. The City Council has carefully examined and reviewed the Report, and the Report is hereby approved (as filed or amended).

PASSED, APPROVED, and ADOPTED this _____day of _____, 2020, by the following called vote, to wit:

AYES:
NOES:
ABSENT:

_____
Dale Reynolds, Mayor

ATTEST:

_____
Mallory Crecelius,
City Clerk
(S E A L)

RESOLUTION NO. 2020-020

A RESOLUTION OF THE CITY COUNCIL OF THE CITY OF BLYTHE CONFIRMING A DIAGRAM AND ASSESSMENT, ORDERING THE IMPROVEMENTS AND ORDERING THE LEVY AND COLLECTION OF ASSESSMENTS WITHIN CITY OF BLYTHE LIGHTING DISTRICT NO. 1 FOR FISCAL YEAR 2020/2021 PURSUANT TO THE PROVISIONS OF PART 2 OF DIVISION 15 OF THE CALIFORNIA STREETS AND HIGHWAYS CODE

THE CITY COUNCIL OF THE CITY OF BLYTHE HEREBY FINDS, DETERMINES, RESOLVES AND ORDERS AS FOLLOWS:

Section 1. Pursuant to the Landscaping and Lighting Act of 1972, Part 2 of Division 15 of the California Streets and Highways Code (hereinafter referred to as the "Act"), the City Council of the City of Blythe, by its Resolution No. 2020-014, initiated proceedings for the levy and collection of assessments against lots and parcels of land within City of Blythe Lighting District No. 1 (hereinafter referred to as the "District"), for the fiscal year commencing July 1, 2020 and ending June 30, 2021 and ordered the Engineer, Willdan Financial Services to prepare a written report in accordance with Article 4 of Chapter 1 of the Act. The City Council, by its Resolution No. 2020-012, approved such Engineer's Report, and, by its Resolution No. 2020-014, declared its intention to levy and collect assessments against lots and parcels of land within the District.

Section 2. Following notice duly given in accordance with law, the City Council has held a full and fair public hearing regarding its Resolution No. 2020-018, the Engineer's Report prepared in connection therewith, and the levy and collection of the proposed assessment within the District for fiscal year 2020/2021 to pay for the costs and expenses of the improvements described in Section 4 below. All interested persons were afforded the opportunity to hear and be heard. The City Council has considered all oral and written statements, protests and communications made or filed by interested persons. All protests and objections to the levy and collection of the proposed assessment for the fiscal year commencing on July 1, 2020 and ending on June 30, 2021 are hereby overruled by the City Council.

Section 3. Based upon its review of the Engineer's Report and other reports and information, the City Council hereby finds and determines that (i) the land within the District will be benefited by the improvements described in such Engineer's Report, (ii) the District includes all of the lands so benefited, (iii) the net amount to be assessed upon the lands within the District for the 2020-2020 fiscal year, in accordance with the Engineer's Report, is apportioned by a formula and method which fairly distributes the net amount among all assessable lots or parcels in proportion to the estimated benefits to be received by each such lot or parcel from the improvements; and (iv) only special benefits are assessed and no assessment is imposed on any parcel which exceeds the reasonable cost of the proportional special benefit conferred on that parcel.

Section 4. The City Council hereby orders the proposed improvements to be made, which improvements are briefly described as follows: The maintenance and servicing of existing and proposed public lighting facilities, including traffic signals, and appurtenant facilities installed and constructed in public places in the District. Maintenance means the furnishing of services and materials for the ordinary and usual maintenance, operation and servicing of the public lighting facilities and appurtenant facilities. Servicing means the furnishing of water for the maintenance of

any of the public lighting facilities or appurtenant facilities and the furnishing of electric current or energy, gas or other illuminating agent for the public lighting facilities, or for the lighting or operation of appurtenant facilities.

Section 5. Lots or parcels of land within the District that are owned or used by any county, city, city and county, special district or any other local governmental entity, the State of California, or the United States shall be assessed unless the City demonstrates by clear and convincing evidence that such lots or parcels receive no special benefit from the proposed improvements.

Section 6. All railroad, gas, water, and electric utility right-of-way and utility line right-of-way which are included within the District shall be assessed in accordance with the benefits received from the improvements.

Section 7. The City Council hereby confirms the diagram and assessment, with respect to the parcels in the District, as originally proposed in the Engineer's Report.

Section 8. The assessment is in compliance with the provisions of the Act and Article XIIID of the California Constitution.

Section 9. The assessment is levied without regard to property valuation.

Section 10. The assessment is levied for the purpose of paying the costs and expenses of the improvements described in Section 4 above for the fiscal year commencing on July 1, 2020 and ending on June 30, 2021.

Section 11. The adoption of this Resolution constitutes the levy of an assessment for the fiscal year commencing July 1, 2020 and ending June 30, 2021.

Section 12. The improvements shall be performed pursuant to law.

Section 13. The County Auditor of Riverside County shall enter on the County Assessment Roll opposite each lot or parcel of land the amount of the assessment, and such assessments shall then be collected at the same time and in the same manner as the County taxes are collected. After collection by the County, the net amount of the assessments shall be paid to the City Treasurer.

Section 14. The City Treasurer shall deposit all moneys representing assessments collected by the County to the credit of a special fund known as "Improvement Fund, City of Blythe Lighting District No. 1," and such moneys shall be expended only for the improvements described in Section 4 above.

Section 15. The City Clerk is hereby authorized and directed to file the diagram and assessment, or a certified copy of the diagram and assessment, with the County Auditor, together with a certified copy of this Resolution upon its adoption.

Section 16. A certified copy of the diagram and assessment shall be filed in the office of the Planning Director, with a duplicate copy on file in the office of the City Clerk and open for public inspection.

PASSED, APPROVED, and ADOPTED this _____ day of _____, 2020, by the following called vote, to wit:

AYES:
NOES:
ABSENT:

_____
Dale S. Reynolds, Mayor

ATTEST:

_____
Mallory Crecelius,
City Clerk
(S E A L)

RESOLUTION NO. 2020-021

A RESOLUTION OF THE CITY COUNCIL OF THE CITY OF BLYTHE CONFIRMING A DIAGRAM AND ASSESSMENT, ORDERING THE IMPROVEMENTS AND ORDERING THE LEVY AND COLLECTION OF ASSESSMENTS WITHIN CITY OF BLYTHE LIGHTING DISTRICT NO. 2 FOR FISCAL YEAR 2020/2021 PURSUANT TO THE PROVISIONS OF PART 2 OF DIVISION 15 OF THE CALIFORNIA STREETS AND HIGHWAYS CODE

THE CITY COUNCIL OF THE CITY OF BLYTHE HEREBY FINDS, DETERMINES, RESOLVES AND ORDERS AS FOLLOWS:

Section 1. Pursuant to the Landscaping and Lighting Act of 1972, Part 2 of Division 15 of the California Streets and Highways Code (hereinafter referred to as the "Act"), the City Council of the City of Blythe, by its Resolution No. 2020-015, initiated proceedings for the levy and collection of assessments against lots and parcels of land within City of Blythe Lighting District No. 2 (hereinafter referred to as the "District"), for the fiscal year commencing July 1, 2020 and ending June 30, 2021 and ordered the Engineer, Willdan Financial Services to prepare a written report in accordance with Article 4 of Chapter 1 of the Act. The City Council, by its Resolution No. 2020-013 approved such Engineer's Report, and, by its Resolution No. 2020-015, declared its intention to levy and collect assessments against lots and parcels of land within the District.

Section 2. Following notice duly given in accordance with law, the City Council has held a full and fair public hearing regarding its Resolution No. 2020-019, the Engineer's Report prepared in connection therewith, and the levy and collection of the proposed assessment within the District for fiscal year 2020-2021 to pay for the costs and expenses of the improvements described in Section 4 below. All interested persons were afforded the opportunity to hear and be heard. The City Council has considered all oral and written statements, protests and communications made or filed by interested persons. All protests and objections to the levy and collection of the proposed assessment for the fiscal year commencing on July 1, 2020 and ending on June 30, 2021 are hereby overruled by the City Council.

Section 3. Based upon its review of the Engineer's Report and other reports and information, the City Council hereby finds and determines that (i) the land within the District will be benefited by the improvements described in such Engineer's Report, (ii) the District includes all of the lands so benefited, (iii) the net amount to be assessed upon the lands within the District for the 2020-2021 fiscal year, in accordance with the Engineer's Report, is apportioned by a formula and method which fairly distributes the net amount among all assessable lots or parcels in proportion to the estimated benefits to be received by each such lot or parcel from the improvements; and (iv) only special benefits are assessed and no assessment is imposed on any parcel which exceeds the reasonable cost of the proportional special benefit conferred on that parcel.

Section 4. The City Council hereby orders the proposed improvements to be made, which improvements are briefly described as follows: The operation and maintenance of public streets and sidewalks within the District, including the operation, maintenance and servicing of existing and proposed public lighting facilities, landscaping, and appurtenant facilities. Maintenance means the furnishing of services and materials for the ordinary and usual maintenance, operation and servicing of the landscaping, public lighting facilities, and appurtenant facilities. Servicing means the furnishing of water for the irrigation of the landscaping and the maintenance of any of the public

lighting facilities or appurtenant facilities and the furnishing of electric current or energy, gas or other illuminating agent for the public lighting facilities or for the lighting or operation of landscaping or appurtenant facilities.

Section 5. Lots or parcels of land within the District that are owned or used by any county, city, city and county, special district or any other local governmental entity, the State of California, or the United States shall be assessed unless the City demonstrates by clear and convincing evidence that such lots or parcels receive no special benefit from the proposed improvements.

Section 6. All railroad, gas, water, and electric utility right-of-way and utility line right-of-way which are included within the District shall be assessed in accordance with the benefits received from the improvements.

Section 7. The City Council hereby confirms the diagram and assessment, with respect to the parcels in the District, as originally proposed in the Engineer's Report.

Section 8. The assessment is in compliance with the provisions of the Act and Article XIIID of the California Constitution.

Section 9. The assessment is levied without regard to property valuation.

Section 10. The assessment is levied for the purpose of paying the costs and expenses of the improvements described in Section 4 above for the fiscal year commencing on July 1, 2020 and ending on June 30, 2021.

Section 11. The adoption of this Resolution constitutes the levy of an assessment for the fiscal year commencing July 1, 2020 and ending June 30, 2021.

Section 12. The improvements shall be performed pursuant to law.

Section 13. The County Auditor of Riverside County shall enter on the County Assessment Roll opposite each lot or parcel of land the amount of the assessment, and such assessments shall then be collected at the same time and in the same manner as the County taxes are collected. After collection by the County, the net amount of the assessments shall be paid to the City Treasurer.

Section 14. The City Treasurer shall deposit all moneys representing assessments collected by the County to the credit of a special fund known as "Improvement Fund, City of Blythe Lighting District No. 2," and such moneys shall be expended only for the improvements described in Section 4 above.

Section 15. The City Clerk is hereby authorized and directed to file the diagram and assessment, or a certified copy of the diagram and assessment, with the County Auditor, together with a certified copy of this Resolution upon its adoption.

Section 16. A certified copy of the diagram and assessment shall be filed in the office of the Planning Director, with a duplicate copy on file in the office of the City Clerk and open for public inspection.

PASSED, APPROVED, and ADOPTED this _____ day of _____, 2020, by the following called vote, to wit:

AYES:
NOES:
ABSENT:

_____
Dale Reynolds, Mayor

ATTEST:

_____
Mallory Crecelius,
City Clerk
(S E A L)

THE CITY OF
Blythe
CALIFORNIA
FIRST SUNRISE IN CALIFORNIA

City of Blythe

Lighting District No. 1

2020/2021 Engineer's Annual Levy Report

Intent Meeting: May 12, 2020
Public Hearing: June 09, 2020

27368 Via Industria, Suite 200
Temecula, California 92590
T. 951.587.3500 800.755.6864
F. 951.587.3510 888.326.6864

www.willdan.com

WILLDAN

ENGINEER'S REPORT AFFIDAVIT

Lighting District No. 1

City of Blythe

Riverside County, State of California

This Report describes the District and relevant zones therein including the improvements, budgets, parcels and assessments to be levied for Fiscal Year 2020/2021, as they existed at the time of the passage of the Resolution of Intention. Reference is hereby made to the Riverside County Assessor's maps for a detailed description of the lines and dimensions of parcels within the District. The undersigned respectfully submits the enclosed Report as directed by the City Council.

Dated this 20th day of May, 2020.

Willdan Financial Services
Assessment Engineer
On Behalf of the City of Blythe

By: Stacee T Reynolds
Stacee Reynolds, Senior Project Manager
District Administration Services

By: Richard Kopecky
Richard Kopecky
R. C. E. # 16742

REGISTERED PROFESSIONAL ENGINEER
RICHARD L. KOPECKY
C 16742
EXP 6-30-21
CIVIL
STATE OF CALIFORNIA

TABLE OF CONTENTS

I. OVERVIEW 2

A. INTRODUCTION 2
B. HISTORICAL BACKGROUND AND CURRENT LEGISLATION 2
C. IMPROVEMENTS AUTHORIZED BY THE 1972 ACT 3

II. BOUNDARIES OF THE DISTRICT 4

III. IMPROVEMENTS 4

A. LANDSCAPING AND ORNAMENTAL STRUCTURES 4
B. STREET LIGHTS 5
C. PLANS AND SPECIFICATIONS 5

IV. METHOD OF APPORTIONMENT 6

A. ZONES 6
B. ASSESSMENT FORMULA 8
C. SUMMARY OF ASSESSMENTS 11

V. DISTRICT BUDGET 12

VI. ASSESSMENT ROLLS 16

I. OVERVIEW

A. INTRODUCTION

Pursuant to the order of the City Council of the City of Blythe, this report is prepared in compliance with the requirements of Article 4, Chapter 1, Landscaping and Lighting Act of 1972, Part 2 of Division 15 of the Streets and Highways Code of the State of California.

This report presents the engineering analysis for Fiscal Year 2020/2021 for the District known as: City of Blythe Lighting District No. 1 (Hereinafter referred to as "District").

The District, by special benefit assessments, provide funding for the maintenance of landscaped areas owned by the City of Blythe, for the operation of street lights owned and maintained by Southern California Edison Company, for the operation and maintenance of traffic signals and for the operation and maintenance of appurtenant facilities; all of which are located in and along public roadways, streets and rights-of ways in the City of Blythe.

B. HISTORICAL BACKGROUND AND CURRENT LEGISLATION

Section 22573 of the Landscaping and Lighting Act of 1972 (the "1972 Act") requires assessments to be levied according to benefit rather than according to assessed value. The section states:

> "The net amount to be assessed upon lands within an assessment district may be apportioned by any formula or method which fairly distributes the net amount among all assessable lots or parcels in proportion to the estimated benefits to be received by each such lot or parcel from the improvements.
>
> The determination of whether or not a lot or parcel will benefit from the improvements shall be made pursuant to the Improvement Act of 1911 (Division 7 (commencing with Section 5000)) [of the Streets and Highways Code, State of California]."

The 1972 Act also provides for the classification of various areas within an assessment district into different zones where,

> "by reason of variations in the nature, location and extent of the improvements, the various areas will receive differing degrees of benefit from the improvements. A zone shall consist of all territory which will receive substantially the same degree of benefit from the improvements."

An assessment district may consist of contiguous or non-contiguous areas. As the assessments are levied on the basis of benefit, they are considered a special benefit assessment, not a tax, and therefore, are not governed by Article XIIIA of the California Constitution. Properties owned by public agencies, such as a city, county, state or the federal government must be assessed by law unless it can be demonstrated that they receive no special benefit.

C. IMPROVEMENTS AUTHORIZED BY THE 1972 ACT

As applicable or may be applicable to the District, the 1972 Act defines improvements to mean one or any combination of the following:

- The installation or planting of landscaping.
- The installation or construction of statuary, fountains, and other ornamental structures and facilities.
- The installation or construction of public lighting facilities.
- The installation or construction of any facilities which are appurtenant to any of the foregoing or which are necessary or convenient for the maintenance or servicing thereof, including, but not limited to, grading, clearing, removal of debris, the installation or construction of curbs, gutters, walls, sidewalks, or paving, or water, irrigation, drainage, or electrical facilities.
- The maintenance or servicing, or both, of any of the foregoing.
- The acquisition of any existing improvement otherwise authorized pursuant to this section.

Incidental expenses associated with the improvements including, but not limited to:

- The cost of preparation of the report, including plans, specifications, estimates, diagram, and assessment;
- The costs of printing, advertising, and the publishing, posting and mailing of notices;
- Compensation payable to the County for collection of assessments;
- Compensation of any engineer or attorney employed to render services;
- Any other expenses incidental to the construction, installation, or maintenance and servicing of the improvements;
- Any expenses incidental to the issuance of bonds or notes pursuant to Section 22662.5.

- Costs associated with any elections held for the approval of a new or increased assessment.

The 1972 Act defines "Maintain" or "maintenance" to mean furnishing of services and materials for the ordinary and usual maintenance, operation, and servicing of any improvement, including:

- Repair, removal, or replacement of all or any part of any improvement.
- Providing for the life, growth, health, and beauty of landscaping, including cultivation, irrigation, trimming, spraying, fertilizing, or treating for disease or injury.
- The removal of trimmings, rubbish, debris, and other solid waste.
- The cleaning, sandblasting, and painting of walls and other improvements to remove or cover graffiti.

II. BOUNDARIES OF THE DISTRICT

The existing boundary of the District are completely within the City limits of the City of Blythe and is shown on the Boundary Map (on file in the office of the City Clerk at the Blythe City Hall as Exhibit "A" and incorporated herein by reference). The boundary excludes the City's sewage treatment plant and the Chuckwalla/Ironwood Prison property, which are non-contiguous to the remainder of the City. All parcels of real property included within the District are described in detail on maps on file in the Riverside County Assessor's office for Fiscal Year 2020/2021. New development projects within the boundary of the District have been, and will continue to be, annexed into Lighting District No. 2 (LD2) since LD2 was formed in 1997. When such an annexation into LD2 is approved, the lots and parcels of land within the annexation are removed from, and become "not a part" of, the District.

III. IMPROVEMENTS

The facilities and items of servicing and maintenance included within the District are as follows:

A. LANDSCAPING AND ORNAMENTAL STRUCTURES

A map showing the location of all landscaping zones within the District, are on file in the office of the City Clerk at the Blythe City Hall as Exhibit "B". There are six areas in which landscaping, ornamental structures and appurtenant facilities will be maintained and serviced during Fiscal Year 2020/2021; designated as Zones C through H, respectively.

Servicing means the furnishing of water for the irrigation of any landscaping, the

operation of any fountains, or the maintenance of any other improvements.

Maintenance means the furnishing of services and materials for the ordinary and usual maintenance, operation and servicing of any improvement, including but not limited to:

1. Repair, removal or replacement of all or any part of any improvement.
2. Providing for the life, growth, health and beauty of landscaping, including cultivation, irrigation, trimming, spraying, fertilizing, or treating for disease or injury.
3. The removal of trimmings, rubbish, debris and other solid waste.
4. The cleaning, sandblasting and painting of walls and other improvements to remove or cover graffiti.

B. STREET LIGHTS

A map showing the location of all street lights to be maintained and serviced by the District are on file in the office of the City Clerk at the Blythe City Hall as Exhibit "C". There are currently seven traffic signals operating with the City.

Servicing means the furnishing of electric current or energy, gas or other illuminating agent for public street lighting and appurtenant facilities, including traffic signals.

Maintenance means the furnishing of services and materials for the ordinary and usual maintenance, operation and servicing of any improvement, including repair, removal, or replacement of all or any part of a component of the street lighting system, including traffic signals and the cleaning, sandblasting and painting of walls and other improvements to remove or cover graffiti.

C. PLANS AND SPECIFICATIONS

The plans and specifications showing and describing the general nature, location and extent of the improvements are on file in the office of the City Clerk and are incorporated herein by reference.

IV. METHOD OF APPORTIONMENT

The net amount to be assessed upon lands within the District in accordance with this report is apportioned by a formula and method which fairly distributes the amount among the assessable lots or parcels in proportion to the estimated benefits to be received by each lot or parcel from the improvements, namely the maintenance and servicing of public landscaping, ornamental structures, lighting and appurtenant facilities within the District. The maintenance and servicing of public landscaping, ornamental structures, lighting and appurtenant facilities installed and constructed in and along public roadways, streets and rights-of-way in the City of Blythe provides a special benefit which is received by each and every lot or parcel within the specified zones of benefit in the District, tending to enhance their value. Landscaping within the District enhances the aesthetic appeal of parcels within the landscaping zones. In addition, landscaping and ornamental structures improve erosion resistance and dust control. The streets within the District provide access to the lots or parcels assessed. Street lights improve ingress and egress from such lots or parcels by illuminating access after sunset. Such street lights, by so improving ingress and egress, improve the security of such lots or parcels by improving the nighttime visibility of such lots or parcels and improve the access of emergency vehicles thereto and in the case of commercial lots or parcels, facilitate the opening and operation of business uses after sunset.

The primary benefits of landscaping are as set forth below:

1. Improved aesthetic appeal of nearby parcels.
2. Improved erosion resistance.
3. Improved dust control.
4. Enhancement of the value of property which results from the foregoing benefits.

The primary benefits of street lighting, including traffic signals, are convenience, safety, security and protection of property, property improvements and goods as set forth below:

1. Improvement to traffic circulation and reduction in nighttime accidents and attendant human misery and decrease in personal property loss.
2. Less vulnerability to criminal assault at night.
3. Promotion of business during nighttime hours.
4. Improved ingress and egress to lots and parcels.
5. Reduction in vandalism and other criminal acts resulting in damage to improvements.
6. Enhancement of the value of property which results from the foregoing benefits.

A. ZONES

The 1972 Act provides for areas within a district to be classified into different

zones. Lighting District No.1 is divided into eight (8) benefit zones. These zones are labeled A through H, inclusive. The zones and the number of parcels within each zone are described as follows;

Zone A - All parcels receiving street lighting benefits, including exempt parcels which are not assessed, within the District except for Zone B parcels.

Zone B - Zone B is comprised of the following areas that remain largely undeveloped and in which there are no street lights in public rights-of-way, or which have street lights whose maintenance and operation is funded by assessments in Lighting District No. 2:

1. The area generally bounded by Hobsonway on the north, the east-west property line immediately south to and adjacent to 1-10 on the south, De Frain Boulevard on the west, and on the east by various property lines lying between Carlton Street and the southerly prolongation of Ehlers Boulevard.
2. The area generally south of Hobsonway and east of the southerly prolongation of Agate Drive.
3. A portion of City of Blythe Annexation No. 37.
4. A portion of City of Blythe Annexation No. 40.
5. City of Blythe Annexation Nos. 29, 35, 44, 45, and 46 except for that area within Annexation No. 45 that is generally south of l0th Avenue and east of Lovekin Boulevard that has street lights installed by the City of Blythe; said area being more specifically identified by the following Assessor Parcel Numbers:

   839-021-002 through 839-021-004 inclusive; 839-021-006 through 839-021-015 inclusive; 839-021-018; 839-021-025; 839-022-002; 839-023-001 through 839-023-004 inclusive; 839-024-001; 839-032-001 through 839-032-007 inclusive; 839-033-001 through 839-033-013 inclusive; 839-033-016; 839-033-017; 839-033-019; 839-033-020; 839-033-026; and 839-034-001 through 839-034-003 inclusive.

Zone C - Zone C is comprised of the following parcels within the River Valley tract that have received a condition of tract map approval requiring the installation of landscaping in the public right-of-way. Those parcels designated by APN's 854-121-008 through 854-121-021 excluding 854-121-015; 854-121-025; 854-121-030 through 854-121-039 inclusive; 854-122-001 through 854-122-014 inclusive; and 854-123-001 through 854-123-013 inclusive.

Zone D - Zone D is comprised of parcels within the Oasis Village tract that have received a condition of tract map approval requiring the installation of landscaping in the public right-of-way. The parcels designated by APN's 842-161-001 through 842-161-010 inclusive; 842-161-013 through 842-161-022 inclusive; 842-161-043 through 842-161-050 inclusive; 842-162-001 through 842-

162-012 inclusive; and 842-163-001 through 842-163-033 inclusive.

Zone E - Zone E is comprised of parcels within the Briarbrook tract that have received a condition of tract map approval requiring the installation of landscaping in the public right-of-way. The parcels designated by APN's 842-171-002 through 842-171-033 inclusive; 842-171-035; 842-171-037; 842-172-001 through 842-172-020 inclusive; 842-191-001 through 842-191-023 inclusive; and 842-192-001 through 842-192-017 inclusive.

Zone F - Zone F is comprised of parcels within the Desert Horizons tract that have received a condition of tract map approval requiring the installation of landscaping in the public right-of-way. The parcels designated by APN's 851-151-001 through 851-151-019 inclusive; 851-152-001 through 851-152-032 inclusive; and 851-153-001 through 851-153-018 inclusive.

Zone G - Zone G is comprised of parcels within the Sonora tract that have received a condition of tract map approval requiring the installation of landscaping in the public right-of-way.

The parcels designated by APN's 842-141-001 through 842-141-011 (inclusive) excluding 842-141-004 and 842-141-007; 842-141-014 through 842-141-022 inclusive; 842-141-031; 842-141-032; 842-142-001 through 842-142-016 inclusive; 842-143-001 through 842-143-007 inclusive; 842-144-001 through 842-144-024 inclusive; 842-150-001 through 842-150-009 inclusive; 842-150-019 through 842-150-040 inclusive; and 842-060-034 (38 homes are planned on the parcel designated by 842-060-034) which currently exists in FY 2020/2021.

Zone H - Zone H is comprised of parcels within the Vista Sunrise tract that have received a condition of tract map approval requiring the installation of landscaping in the public right-of-way. The parcels designated by APN's 869-371-001 through 869-371-009 inclusive; 869-371-011; 869-371-013 through 869-371-031 inclusive; 869-372-001 through 869-372-007 inclusive; 869-372-009; 869-372-011 through 869-372-015 inclusive; 869-372-017; 869-373-001 through 869-373-010 inclusive; 869-374-001 through 869-374-010 inclusive; and 869-431-005 through 869-431-010 inclusive.

The boundaries of Zones A through H are further described on the Boundary Map (on file in the office of the City Clerk as Exhibit "A").

Zones C through H inclusive overlap Zones A and B, and the landscape maintenance assessment will be in addition to any public street lighting assessment.

B. ASSESSMENT FORMULA

The formula used to calculate the amount spread to the parcels within the District for street lighting starts with the basic assessment unit. The basic assessment unit (AU) is given a value of one (1) for a single-family residential parcel in Zone

A. From this base, the remaining parcels are related according to their equivalent benefit within the District. Zone B parcels are not assessed for street lights. Zones C through H, inclusive, utilize the same formula for landscape maintenance as does Zone A for street lighting. The assignment of assessment units is shown in the table below.

Assessment Unit Chart

Land Use	Land Use Code	AU	Per
Single Family Residential (SFR)	1	1.00	Parcel
Apartments (1)			
1 thru 4 DU	2, 3, 4	1.00	DU
5 thru 20 DU	5	0.75	DU
21 thru 50 DU	5	0.67	DU
51 thru 100 DU	5	0.50	DU
101 DU or more	5	0.40	DU
Commercial (Non-Vacant) (2)	10	6.00	Acre
Exempt Parcels (3)	20	0.00	Parcel
Vacant (Any Land Use) (4)	22	0.50	Parcel
Public Utilities (5)	30	6.00	Acre
Churches, Fraternal Organizations (6)	40	1.00	Parcel
Railroad Property (7)	50	3.00	Acre
Agricultural Uses (8)	60	0.25	Acre
Zone B (Not assessed for street lighting)	99	0.00	Parcel

Notes:

(1) DU = Dwelling Unit. The assessment formula for apartment complexes is additive. Apartment units are assessed on a decreasing scale as the number of units increase because such units generally have a greater density per parcel than SFR's, are often located on upper stories, may be located a great distance from public rights-of-way, and generally are smaller units (in terms of floor area) than SFR's.

(2) Commercial parcels are assessed at a rate of six (6) units per acre. This is based on the basic assessment unit compared to an average 65-foot by 100-foot residential parcel. Since there are 6.7 such parcels per acre, the number of assessment units was rounded down to six (6) per acre and applied to commercial property.

(3) Parcels receiving no special benefit from the district such as letter lots, open space, streets, etc. are exempt.

(4) Vacant parcels are assessed 0.5 AU per parcel for street lighting and landscaping (if the parcel is within a landscaping zone). Said vacant parcels receive a benefit from street lights which tends to reduce vandalism and trash dumping in spite of the fact that they are not developed. Those vacant parcels that are assessed for landscaping receive a benefit that tends to enhance the value of the property.

(5) Public utility parcels are assessed in the same manner as commercial properties.

(6) Churches and fraternal organizations are assessed at one (I) AU per parcel because they generally have less intensive usage of the land than other non-residential uses, such as commercial parcels, and therefore benefit less from the improvements.

(7) Railroad property parcels are assessed at one-half of the amount applied to commercial properties or public utilities because their parcels are railroad track rights-of-way which receive a safety benefit due to

grade crossing lighting, but whose improvements are less susceptible to vandalism than commercial property improvements.

(8) Agriculture parcels can have different types of use. Agricultural property with no residence is assessed 0.25 AU per acre with a minimum of 0.5 AU per parcel (similar to other vacant property). Agricultural parcels with residences are assessed 0.25 AU per acre with a minimum of one (I) AU per residence per parcel (similar to other residential parcels). Agricultural uses that do not include buildings or animals are assessed as vacant land.

Assessment Examples

The number of assessment units (AU) generated within the District for street lighting is 4,847.15. The dollars generated per AU in Zone A are:

$103,535.16/ 4,847.15 AU= $21.36/ AU

Street Lighting

A commercial establishment on a 0.75-acre parcel. From the Assessment Unit Chart, commercial property is assessed at a rate of six (6) AU per acre.

0.75 acres x 6 AU / acre = 4.5 AU

The Fiscal Year 2020/2021 assessment for this commercial parcel is:

4.5 AU x $21.36/ AU = $96.12

Landscape Maintenance

The number of assessment units (AU) generated in Zone C for landscape maintenance is 50.50. The dollars generated per AU in Zone C are:

$3,559.75 / 50.50 AU = $70.49 / AU

A single-family residence in Zone C. From the Assessment Unit Chart, a single-family residence is assigned one (1) AU per parcel.

The FY 2020/2021 assessment for a single-family residence is:

1 AU x $70.49 / AU = $70.49

Assessments in Zones D through H are determined in the same manner as assessments in Zone C as shown in the above example.

C. SUMMARY OF ASSESSMENTS

A summary of the number of parcels for each land use within the City of Blythe for Fiscal Year 2020/2021 is presented below.

Lighting District No. 1		
Land Use Code	Land Use	Number of Active Parcels
1	Single-Family Residence	2,231
2	Apartments -Duplex	125
3	Apartments -Triplex	17
4	Apartments -Fourplex	15
5	Apartments -5 Units or More	51
10	Commercial (Non-Vacant)	292
20	Exempt Parcels	175
22	Vacant (Any Land Use)	480
30	Public Utilities	6
40	Churches, Fraternal Organizations	32
50	Railroad Property	20
60	Agricultural Uses	9
99	Zone B (Not Assessed for Street Lighting)	431
	TOTAL	3,884

V. DISTRICT BUDGET

The estimated cost requirements for Fiscal Year 2020/2021, for the improvements described in Section III of this report, are summarized in following tables. Estimated direct costs and incidental costs to be funded by the District are shown for each benefit zone.

Notes:

1. Zone B is undeveloped area with no street lights and therefore no assessments.
2. Incidental Costs are prorated among the zones of benefit in proportion to their respective servicing and maintenance costs.

WILLDAN

CITY OF BLYTHE
LIGHTING DISTRICT NO. 1
FISCAL YEAR 2020/2021
COST ESTIMATE

COST ITEMS	Zone A Street Lighting	Zone B Undeveloped (Not Assessed)	TOTAL LIGHTING
MAINTENANCE AND SERVICES			
Zone A Street Lighting	$82,481.89		$82,481.89
Zone B Undeveloped		$0.00	0.00
Zone C Landscape Maintenance - River Valley			
Zone D Landscape Maintenance - Oasis Village			
Zone E Landscape Maintenance - Briarbrook			
Zone F Landscape Maintenance - Desert Horizon			
Zone G Landscape Maintenance - Sonora			
Zone H Landscape Maintenance - Vista Sunrise			
Subtotal - Maintenance and Servicing Costs	**$82,481.89**	**$0.00**	**$82,481.89**
Rate per AU	$17.0Cost Items2	$0.00	
INCIDENTAL COSTS			
City Administration	$13,795.60	$0.00	$13,795.60
Consultant Services	6,020.24	0.00	6,020.24
Riverside County Administration	1,237.42	0.00	1,237.42
Subtotal - Incidental Costs	**$21,053.27**	**$0.00**	**$21,053.27**
Rate per AU	$4.34	$0.00	
Projected Contribution to Reserve Fund Balance	$0.00	$0.00	$0.00
Contribution from Reserve Fund	0.00	0.00	0.00
Subtotal - Contributions	**$0.00**	**$0.00**	**$0.00**
Contributions per AU	$0.00	$0.00	
TOTAL DISTRICT COSTS FY 2020/2021	**$103,535.16**	**$0.00**	**$103,535.16**
Number of Assessment Units	4,847.15	0.00	4,847.15
Rate per AU (FISCAL YEAR 2020/2021)	**$21.36**	**$0.00**	

Note: Variance in district cost versus levy amount due to County rounding to even penny.

WILLDAN

CITY OF BLYTHE
LANDSCAPE DISTRICT NO. 1
FISCAL YEAR 2020/2021
COST ESTIMATE

COST ITEMS	SPECIAL BENEFIT ZONES Zone C Landscape Maintenance	Zone D Landscape Maintenance	Zone E Landscape Maintenance	Zone F Landscape Maintenance	Zone G Landscape Maintenance	Zone H Landscape Maintenance	TOTAL LANDSCAPE
MAINTENANCE AND SERVICES							
Zone A Street Lighting							
Zone B Undeveloped							
Zone C Landscape Maintenance - River Valley	$2,841.30						$2,841.30
Zone D Landscape Maintenance - Oasis Village		$2,498.48					2,498.48
Zone E Landscape Maintenance - Briarbrook			$4,519.71				4,519.71
Zone F Landscape Maintenance - Desert Horizon				$2,575.36			2,575.36
Zone G Landscape Maintenance - Sonora					$6,145.05		6,145.05
Zone H Landscape Maintenance - Vista Sunrise						$525.39	525.39
Subtotal - Maintenance and Servicing Costs	**$2,841.30**	**$2,498.48**	**$4,519.71**	**$2,575.36**	**$6,145.05**	**$525.39**	**$19,105.29**
Rate per AU	$56.26	$34.23	$48.08	$53.65	$62.70	$7.73	
INCIDENTAL COSTS							
City Administration	$474.32	$417.09	$754.51	$429.92	$1,025.84	$87.71	$3,189.40
Consultant Services	206.99	182.01	329.26	187.61	447.67	38.27	$1,391.82
Riverside County Administration	37.14	32.66	59.08	33.66	80.32	6.87	$249.72
Subtotal - Incidental Costs	**$718.45**	**$631.76**	**$1,142.85**	**$651.20**	**$1,553.83**	**$132.85**	**$4,830.93**
Rate per AU	$14.23	$8.65	$12.16	$13.57	$15.86	$1.95	
Projected Contribution to Reserve Fund Balance	$0.00	$0.00	$0.00	$0.00	$0.00	$0.00	$0.00
Contribution from Reserve Fund	0.00	0.00	0.00	0.00	0.00	0.00	0.00
Subtotal - Contributions	**$0.00**	**$0.00**	**$0.00**	**$0.00**	**$0.00**	**$0.00**	**$0.00**
Contributions per AU	$0.00	$0.00	$0.00	$0.00	$0.00	$0.00	$0.00
TOTAL DISTRICT COSTS FY 2020/2021	**$3,559.75**	**$3,130.24**	**$5,662.56**	**$3,226.56**	**$7,698.88**	**$658.24**	**$23,936.23**
Number of Assessment Units	50.50	73.00	94.00	48.00	98.00	68.00	431.50
Rate per AU (FISCAL YEAR 2020/2021)	**$70.49**	**$42.88**	**$60.24**	**$67.22**	**$78.56**	**$9.68**	

Note: Variance in district cost versus levy amount due to County rounding to even penny.

WILLDAN

CITY OF BLYTHE
LIGHTING & LANDSCAPE DISTRICT'S NO. 1
FISCAL YEAR 2020/2021
COST ESTIMATE

COST ITEMS		TOTAL ALL ZONES
MAINTENANCE AND SERVICES		
Zone A	Street Lighting	$82,481.89
Zone B	Undeveloped	0.00
Zone C	Landscape Maintenance - River Valley	2,841.30
Zone D	Landscape Maintenance - Oasis Village	2,498.48
Zone E	Landscape Maintenance - Briarbrook	4,519.71
Zone F	Landscape Maintenance - Desert Horizon	2,575.36
Zone G	Landscape Maintenance - Sonora	6,145.05
Zone H	Landscape Maintenance - Vista Sunrise	525.39
	Subtotal - Maintenance and Servicing Costs	**$101,587.18**
INCIDENTAL COSTS		
City Administration		$16,985.00
Consultant Services		7,412.06
Riverside County Administration		1,487.14
Subtotal - Incidental Costs		**$25,884.20**
Projected Contribution to Reserve Fund Balance		$0.00
Contribution from Reserve Fund		0.00
Subtotal - Contributions		**$0.00**
TOTAL DISTRICT COSTS FY 2020/2021		**$127,471.38**

Note: Variance in district cost versus levy amount due to County rounding to even penny.

VI. ASSESSMENT ROLLS

Parcel identification, for each lot or parcel within the District, shall be the parcel as shown on the Riverside County Assessor's Parcel Maps for the year in which this Report is prepared. The land use classification and specific parcel data for each parcel is based on property information available from the Riverside County Assessor's Office or provided by the City, and by reference is made part of this Report. A listing of parcels to be assessed within the District for Fiscal Year 2020/2021, along with the proposed assessment amounts is provided on the following pages.

Approval of this Report (as submitted or as modified) confirms the method of apportionment and the proposed assessment rates to be levied against each eligible parcel within the District and thereby constitutes the approved levy and collection of assessments for Fiscal Year 2020/2021. The parcels and the amount of assessment to be levied shall be submitted to the Riverside County Auditor/Controller and included on the property tax roll for the fiscal year.

If any parcel submitted for collection is identified by the County Auditor/Controller to be an invalid parcel number for the current fiscal year, a corrected parcel number and/or new parcel numbers will be identified and resubmitted to the County Auditor/Controller. The assessment amount to be levied and collected for the resubmitted parcel or parcels shall be based on the method of apportionment and assessment rate approved in this Report. Therefore, if a single parcel has changed to multiple parcels, the assessment amount applied to each of the new parcels shall be recalculated and applied according to the approved method of apportionment and assessment rate rather than a proportionate share of the original assessment.

APN	Situs Address	Land Use Code	Lighting Zone	Lighting AU	Lighting Charge	Total Ch
833-210-029	676 N OLIVE LAKE BLV	1	A	1.00	$21.36	$
836-050-015	NO SITUS AVAILABLE	22	A	0.50	10.68	
836-050-017	NO SITUS AVAILABLE	22	A	0.50	10.68	
836-061-001	473 N SOLANO AVE	40	A	1.00	21.36	
836-061-002	457 N SOLANO LN	1	A	1.00	21.36	
836-061-003	447 N SOLANO AVE	1	A	1.00	21.36	
836-061-004	NO SITUS AVAILABLE	22	A	0.50	10.68	
836-061-005	421 CARMEN FIGUEROA LN	1	A	1.00	21.36	
836-061-006	NO SITUS AVAILABLE	22	A	0.50	10.68	
836-061-007	419 N SOLANO AVE	1	A	1.00	21.36	
836-061-008	NO SITUS AVAILABLE	22	A	0.50	10.68	
836-061-009	411 N SOLANO AVE	1	A	1.00	21.36	
836-061-010	393 N SOLANO AVE	1	A	1.00	21.36	
836-061-011	NO SITUS AVAILABLE	22	A	0.50	10.68	
836-061-012	NO SITUS AVAILABLE	22	A	0.50	10.68	
836-061-015	NO SITUS AVAILABLE	22	A	0.50	10.68	
836-061-016	311 N CARMEN FIGUEROA LN	1	A	1.00	21.36	
836-061-017	301 N SOLANO AVE	1	A	1.00	21.36	
836-061-018	331 N SOLANO AVE	2	A	2.00	42.72	
836-061-019	NO SITUS AVAILABLE	2	A	2.00	42.72	
836-062-001	498 N CARMEN WAY	1	A	1.00	21.36	
836-062-002	NO SITUS AVAILABLE	22	A	0.50	10.68	
836-062-003	474 N CARLTON AVE	2	A	2.00	42.72	
836-062-004	464 N CARLTON AVE	1	A	1.00	21.36	
836-062-005	446 N CARMEN FIGUEROA LN	1	A	1.00	21.36	
836-062-006	440 N CARMEN FIGUEROA LN	1	A	1.00	21.36	
836-062-007	426 N CARLTON AVE	5	A	7.50	160.20	1
836-062-011	406 N CARMEN FIGUEROA LN	1	A	1.00	21.36	
836-062-012	402 N CARLTON AVE	1	A	1.00	21.36	
836-062-013	NO SITUS AVAILABLE	22	A	0.50	10.68	
836-062-014	378 N CARLTON ST	1	A	1.00	21.36	
836-062-015	370 N CARMEN FIGUEROA LN	1	A	1.00	21.36	
836-062-016	NO SITUS AVAILABLE	22	A	0.50	10.68	
836-062-018	316 N CARLTON AVE	10	A	3.54	75.61	
836-062-019	314 N CARLTON AVE	1	A	1.00	21.36	
836-062-020	308 N CARMEN FIGUEROA LN	1	A	1.00	21.36	
836-062-021	304 N CARMEN FIGUEROA LN	1	A	1.00	21.36	
836-062-022	NO SITUS AVAILABLE	22	A	0.50	10.68	
836-062-023	1063 W BARNARD ST	22	A	0.50	10.68	
836-062-024	NO SITUS AVAILABLE	22	A	0.50	10.68	
836-062-025	NO SITUS AVAILABLE	22	A	0.50	10.68	
836-062-026	318 N CARLTON AVE	1	A	1.00	21.36	
836-062-027	326 N CARMEN FIGUEROA LN	1	A	1.00	21.36	
836-062-028	NO SITUS AVAILABLE	22	A	0.50	10.68	
836-062-029	NO SITUS AVAILABLE	22	A	0.50	10.68	
836-062-030	424 N CARMEN FIGUEROA LN	1	A	1.00	21.36	

APN	Situs Address	Land Use Code	Lighting Zone	Lighting AU	Lighting Charge	Total Ch
836-062-031	NO SITUS AVAILABLE	22	A	0.50	10.68	
836-062-032	NO SITUS AVAILABLE	22	A	0.50	10.68	
836-062-033	NO SITUS AVAILABLE	22	A	0.50	10.68	
836-071-002	499 LOVEKIN	40	A	1.00	21.36	
836-072-004	NO SITUS AVAILABLE	22	A	0.50	10.68	
836-072-005	NO SITUS AVAILABLE	22	A	0.50	10.68	
836-072-006	NO SITUS AVAILABLE	22	A	0.50	10.68	
836-072-009	395 N LOVEKIN BLV	1	A	1.00	21.36	
836-072-010	NO SITUS AVAILABLE	1	A	1.00	21.36	
836-072-011	NO SITUS AVAILABLE	22	A	0.50	10.68	
836-072-012	NO SITUS AVAILABLE	22	A	0.50	10.68	
836-072-013	NO SITUS AVAILABLE	22	A	0.50	10.68	
836-074-001	361 N LOVEKIN BLV	40	A	1.00	21.36	
836-074-002	345 N LOVEKIN BLV	1	A	1.00	21.36	
836-074-005	325 N LOVEKIN BLV	1	A	1.00	21.36	
836-074-006	317 N LOVEKIN BLV	1	A	1.00	21.36	
836-074-007	NO SITUS AVAILABLE	22	A	0.50	10.68	
836-074-008	NO SITUS AVAILABLE	22	A	0.50	10.68	
836-074-009	825 W BARNARD ST	2	A	2.00	42.72	
836-074-011	343 N LOVEKIN BLV	1	A	1.00	21.36	
836-074-012	NO SITUS AVAILABLE	22	A	0.50	10.68	
836-074-014	NO SITUS AVAILABLE	22	A	0.50	10.68	
836-075-001	NO SITUS AVAILABLE	22	A	0.50	10.68	
836-076-002	909 W BARNARD ST #1	1	A	1.00	21.36	
836-076-004	NO SITUS AVAILABLE	22	A	0.50	10.68	
836-076-005	925 W BERNARD	1	A	1.00	21.36	
836-076-006	919 W BARNARD ST	1	A	1.00	21.36	
836-076-007	346 N SOLANO AVE	1	A	1.00	21.36	
836-076-008	324 N SOLANO AVE	1	A	1.00	21.36	
836-080-001	NO SITUS AVAILABLE	22	A	0.50	10.68	
836-080-002	1010 W BARNARD ST	22	A	0.50	10.68	
836-080-004	NO SITUS AVAILABLE	22	A	0.50	10.68	
836-080-006	275 N SOLANO AVE	1	A	1.00	21.36	
836-080-007	NO SITUS AVAILABLE	22	A	0.50	10.68	
836-080-008	12583 JONES CT	22	A	0.50	10.68	
836-080-012	251 N SOLANO AVE	1	A	1.00	21.36	
836-080-015	223 N SOLANO AVE	1	A	1.00	21.36	
836-080-016	173 N SOLANO AVE	40	A	1.00	21.36	
836-080-018	155 N SOLANO AVE	10	A	9.12	194.80	1
836-080-019	NO SITUS AVAILABLE	22	A	0.50	10.68	
836-080-020	1005 W HOBSON WAY	10	A	4.62	98.68	
836-080-024	1054 W BARNARD ST	1	A	1.00	21.36	
836-080-025	286 N CARLTON AVE	10	A	3.48	74.33	
836-080-027	256 N CARLTON AVE	5	A	4.50	96.12	
836-080-028	248 N CARLTON AVE	2	A	2.00	42.72	
836-080-037	1046 W BARNARD ST	1	A	1.00	21.36	

APN	Situs Address	Land Use Code	Lighting Zone	Lighting AU	Lighting Charge	Total Ch
836-080-038	NO SITUS AVAILABLE	22	A	0.50	10.68	
836-080-039	NO SITUS AVAILABLE	22	A	0.50	10.68	
836-080-040	247 N SOLANO AVE	40	A	1.00	21.36	
836-080-041	1020 W BARNARD ST	1	A	1.00	21.36	
836-080-049	NO SITUS AVAILABLE	22	A	0.50	10.68	
836-080-050	NO SITUS AVAILABLE	22	A	0.50	10.68	
836-080-051	NO SITUS AVAILABLE	22	A	0.50	10.68	
836-080-052	NO SITUS AVAILABLE	22	A	0.50	10.68	
836-080-053	NO SITUS AVAILABLE	10	A	2.88	61.52	
836-080-054	1045 W HOBSON WAY	10	A	4.08	87.15	
836-080-056	NO SITUS AVAILABLE	22	A	0.50	10.68	
836-080-057	1111 W HOBSON WAY	10	A	4.08	87.15	
836-080-059	1101 W HOBSON WAY	10	A	4.80	102.53	1
836-080-060	212 N CARLTON AVE	10	A	6.00	128.16	1
836-080-062	170 N CARLTON AVE	10	A	12.00	256.32	2
836-090-002	NO SITUS AVAILABLE	22	A	0.50	10.68	
836-090-003	NO SITUS AVAILABLE	22	A	0.50	10.68	
836-090-004	NO SITUS AVAILABLE	22	A	0.50	10.68	
836-090-005	251 N LOVEKIN BLV	22	A	0.50	10.68	
836-090-006	249 N LOVEKIN BLV	1	A	1.00	21.36	
836-090-008	186 N SOLANO AVE	1	A	1.00	21.36	
836-090-009	201 N LOVEKIN BLV	10	A	3.00	64.08	
836-090-010	187 N LOVEKIN BLV	1	A	1.00	21.36	
836-090-014	NO SITUS AVAILABLE	22	A	0.50	10.68	
836-090-015	942 W BARNARD ST	1	A	1.00	21.36	
836-090-016	NO SITUS AVAILABLE	22	A	0.50	10.68	
836-090-017	268 N SOLANO AVE	1	A	1.00	21.36	
836-090-022	NO SITUS AVAILABLE	10	A	6.00	128.16	1
836-090-024	295 N LOVEKIN BLV	10	A	1.74	37.17	
836-090-025	161 N LOVEKIN BLV	22	A	0.50	10.68	
836-090-026	838 W BARNARD ST	2	A	2.00	42.72	
836-090-027	NO SITUS AVAILABLE	10	A	1.26	26.91	
836-090-031	219 N LOVEKIN BLV	1	A	1.00	21.36	
836-090-032	217 N LOVEKIN BLV	1	A	1.00	21.36	
836-090-033	215 N LOVEKIN BLV	1	A	1.00	21.36	
836-090-034	165 N LOVEKIN BLV	22	A	0.50	10.68	
836-090-035	NO SITUS AVAILABLE	22	A	0.50	10.68	
836-090-036	NO SITUS AVAILABLE	22	A	0.50	10.68	
836-090-037	NO SITUS AVAILABLE	22	A	0.50	10.68	
836-090-038	209 N LOVEKIN BLV	1	A	1.00	21.36	
836-090-039	NO SITUS AVAILABLE	22	A	0.50	10.68	
836-090-040	903 W HOBSON WAY	10	A	10.80	230.69	2
836-090-041	NO SITUS AVAILABLE	22	A	0.50	10.68	
836-090-042	NO SITUS AVAILABLE	22	A	0.50	10.68	
836-090-043	825 W HOBSON WAY	10	A	9.72	207.62	2
836-090-045	NO SITUS AVAILABLE	22	A	0.50	10.68	

APN	Situs Address	Land Use Code	Lighting Zone	Lighting AU	Lighting Charge	Total Ch
836-090-047	NO SITUS AVAILABLE	22	A	0.50	10.68	
836-121-013	NO SITUS AVAILABLE	10	A	2.04	43.57	
836-121-014	1224 W HOBSON WAY	10	A	25.80	551.09	5
836-121-015	1200 W HOBSON WAY	10	A	1.74	37.17	
836-121-016	225 S CARLTON	10	A	22.20	474.19	4
836-122-001	1130 W HOBSON WAY	10	A	3.66	78.18	
836-122-002	1134 W HOBSON WAY	10	A	5.70	121.75	1
836-122-003	NO SITUS AVAILABLE	22	A	0.50	10.68	
836-122-004	224 S CARLTON AVE	10	A	6.00	128.16	1
836-122-005	232 S CARLTON AVE	22	A	0.50	10.68	
836-122-011	1020 W HOBSON WAY	10	A	26.64	569.03	5
836-122-031	201 S LOVEKIN BLV	10	A	6.24	133.29	1
836-122-032	830 W RICE ST	10	A	6.30	134.57	1
836-122-045	NO SITUS AVAILABLE	22	A	0.50	10.68	
836-122-046	NO SITUS AVAILABLE	22	A	0.50	10.68	
836-122-047	NO SITUS AVAILABLE	22	A	0.50	10.68	
836-122-060	940 W RICE ST	10	A	25.08	535.71	5
836-122-062	900 W RICE ST	10	A	11.04	235.81	2
836-122-063	NO SITUS AVAILABLE	22	A	0.50	10.68	
836-123-001	800 W HOBSON WAY	10	A	4.32	92.28	
836-123-002	850 W HOBSON WAY	10	A	13.38	285.80	2
836-123-003	900 W HOBSON WAY	10	A	7.98	170.45	1
836-123-004	902 W HOBSON WAY	10	A	1.26	26.91	
836-123-005	NO SITUS AVAILABLE	22	A	0.50	10.68	
836-123-006	905 W RICE ST	10	A	3.60	76.90	
836-123-007	151 S LOVEKIN BLV	10	A	3.60	76.90	
836-123-008	181 S LOVEKIN BLV	10	A	1.14	24.35	
836-123-009	191 S LOVEKIN BLV	10	A	7.86	167.89	1
836-123-010	NO SITUS AVAILABLE	22	A	0.50	10.68	
836-141-004	349 S LOVEKIN BLV	22	A	0.50	10.68	
836-141-005	NO SITUS AVAILABLE	22	A	0.50	10.68	
836-141-008	876 W DONLON ST	10	A	2.28	48.70	
836-141-011	321 S LOVEKIN BLV	10	A	4.98	106.37	1
836-141-012	840 W DOLON ST	10	A	2.10	44.86	
836-141-013	375 S LOVEKIN BLV	10	A	4.68	99.96	
836-141-014	379 S LOVEKIN BLV	10	A	4.62	98.68	
836-141-015	301 S LOVEKIN BLV	10	A	2.40	51.26	
836-142-002	808 W WELLS ST	1	A	1.00	21.36	
836-142-006	NO SITUS AVAILABLE	10	A	2.46	52.55	
836-142-007	439 S LOVEKIN BLV	10	A	2.46	52.55	
836-142-011	835 W 14TH AVE	1	A	1.00	21.36	
836-142-012	812 W WELLS ST	1	A	1.00	21.36	
836-142-013	401 S LOVEKIN BLV	10	A	3.78	80.74	
836-142-014	459 S LOVEKIN BLV	1	A	1.00	21.36	
836-142-015	497 S LOVEKIN BLV	10	A	3.00	64.08	
836-142-016	465 S LOVEKIN BLV	10	A	4.62	98.68	

APN	Situs Address	Land Use Code	Lighting Zone	Lighting AU	Lighting Charge	Total Ch
836-143-001	900 W DONLON ST	10	A	0.84	17.94	
836-143-002	NO SITUS AVAILABLE	22	A	0.50	10.68	
836-143-003	NO SITUS AVAILABLE	22	A	0.50	10.68	
836-143-004	NO SITUS AVAILABLE	22	A	0.50	10.68	
836-143-005	328 S SOLANO AVE	22	A	0.50	10.68	
836-143-006	NO SITUS AVAILABLE	22	A	0.50	10.68	
836-143-007	NO SITUS AVAILABLE	22	A	0.50	10.68	
836-143-008	366 S SOLANO AVE	1	A	1.00	21.36	
836-143-009	366 S SOLANO AVE	22	A	0.50	10.68	
836-143-011	925 W WELLS ST	1	A	1.00	21.36	
836-143-012	949 W WELLS ST	1	A	1.00	21.36	
836-143-015	907 WELLS ST	10	A	1.38	29.48	
836-143-017	905 W WELLS ST	1	A	1.00	21.36	
836-144-001	912 W WELLS ST	2	A	2.00	42.72	
836-144-002	916 W WELLS ST	2	A	2.00	42.72	
836-144-003	922 W WELLS ST	1	A	1.00	21.36	
836-144-004	NO SITUS AVAILABLE	22	A	0.50	10.68	
836-144-005	420 S SOLANO AVE	1	A	1.00	21.36	
836-144-006	478 S SOLANO AVE	1	A	1.00	21.36	
836-144-007	909 W 14TH AVE	1	A	1.00	21.36	
836-144-008	913 W 14TH AVE	1	A	1.00	21.36	
836-144-009	480 S SOLANO	2	A	2.00	42.72	
836-151-001	301 SAN JACINTO WAY	1	A	1.00	21.36	
836-151-002	309 SAN JACINTO WAY	22	A	0.50	10.68	
836-151-003	317 SAN JACINTO WAY	1	A	1.00	21.36	
836-151-004	325 SAN JACINTO WAY	1	A	1.00	21.36	
836-151-005	333 SAN JACINTO WAY	1	A	1.00	21.36	
836-151-006	341 SAN JACINTO WAY	1	A	1.00	21.36	
836-151-007	349 SAN JACINTO WAY	1	A	1.00	21.36	
836-151-008	357 SAN JACINTO WAY	1	A	1.00	21.36	
836-151-009	365 SAN JACINTO WAY	1	A	1.00	21.36	
836-151-010	373 SAN JACINTO WAY	1	A	1.00	21.36	
836-152-001	1389 W MICHIGAN ST	1	A	1.00	21.36	
836-152-002	1381 W MICHIGAN ST	1	A	1.00	21.36	
836-152-003	1373 W MICHIGAN ST	1	A	1.00	21.36	
836-152-004	1365 W MICHIGAN ST	1	A	1.00	21.36	
836-152-005	1357 W MICHIGAN ST	1	A	1.00	21.36	
836-152-006	1349 W MICHIGAN ST	1	A	1.00	21.36	
836-152-007	1341 W MICHIGAN ST	1	A	1.00	21.36	
836-152-008	1333 W MICHIGAN ST	1	A	1.00	21.36	
836-152-009	1325 W MICHIGAN ST	1	A	1.00	21.36	
836-152-010	1317 W MICHIGAN ST	1	A	1.00	21.36	
836-152-011	1309 W MICHIGAN ST	1	A	1.00	21.36	
836-152-012	1301 W MICHIGAN ST	1	A	1.00	21.36	
836-153-001	1302 W MICHIGAN ST	1	A	1.00	21.36	
836-153-002	1310 W MICHIGAN ST	1	A	1.00	21.36	

APN	Situs Address	Land Use Code	Lighting Zone	Lighting AU	Lighting Charge	Total Ch
836-153-003	1318 W MICHIGAN ST	1	A	1.00	21.36	
836-153-004	1326 W MICHIGAN ST	1	A	1.00	21.36	
836-153-005	1334 W MICHIGAN ST	1	A	1.00	21.36	
836-153-006	1342 W MICHIGAN ST	1	A	1.00	21.36	
836-153-007	1350 W MICHIGAN ST	1	A	1.00	21.36	
836-153-008	1358 W MICHIGAN ST	1	A	1.00	21.36	
836-153-009	1366 MICHIGAN ST	1	A	1.00	21.36	
836-153-010	1374 W MICHIGAN ST	1	A	1.00	21.36	
836-153-011	1382 W MICHIGAN ST	1	A	1.00	21.36	
836-153-012	1390 W MICHIGAN ST	1	A	1.00	21.36	
836-153-013	1389 SAN GORGONIO ST	1	A	1.00	21.36	
836-153-014	1381 SAN GORGONIO ST	1	A	1.00	21.36	
836-153-015	1373 SAN GORGONIO ST	1	A	1.00	21.36	
836-153-016	1365 SAN GORGONIO ST	1	A	1.00	21.36	
836-153-017	1357 SAN GORGONIO ST	1	A	1.00	21.36	
836-153-018	1349 SAN GORGONIO ST	1	A	1.00	21.36	
836-153-019	1341 SAN GORGONIO ST	1	A	1.00	21.36	
836-153-020	1333 SAN GORGONIO ST	1	A	1.00	21.36	
836-153-021	1325 SAN GORGONIO ST	1	A	1.00	21.36	
836-153-022	1317 SAN GORGONIO ST	1	A	1.00	21.36	
836-153-023	1309 SAN GORGONIO ST	1	A	1.00	21.36	
836-153-024	1301 SAN GORGONIO ST	1	A	1.00	21.36	
836-154-001	1302 SAN GORGONIO ST	1	A	1.00	21.36	
836-154-002	1310 SAN GORGONIO ST	1	A	1.00	21.36	
836-154-003	1318 SAN GORGONIO ST	1	A	1.00	21.36	
836-154-004	1326 SAN GORGONIO ST	1	A	1.00	21.36	
836-154-005	1334 SAN GORGONIO ST	1	A	1.00	21.36	
836-154-006	1342 SAN GORGONIO ST	1	A	1.00	21.36	
836-154-007	1350 SAN GORGONIO ST	1	A	1.00	21.36	
836-154-008	1358 SAN GORGONIO ST	1	A	1.00	21.36	
836-154-009	1366 SAN GORGONIO ST	1	A	1.00	21.36	
836-154-010	1374 SAN GORGONIO ST	1	A	1.00	21.36	
836-154-011	1382 SAN GORGONIO ST	1	A	1.00	21.36	
836-154-012	1390 SAN GORGONIO ST	1	A	1.00	21.36	
836-154-013	1389 W BARNARD ST	1	A	1.00	21.36	
836-154-014	1381 W BARNARD ST	1	A	1.00	21.36	
836-154-015	1373 W BARNARD ST	1	A	1.00	21.36	
836-154-016	1365 W BARNARD ST	1	A	1.00	21.36	
836-154-017	1357 W BARNARD ST	1	A	1.00	21.36	
836-154-018	1349 W BARNARD ST	1	A	1.00	21.36	
836-154-019	1341 W BARNARD ST	1	A	1.00	21.36	
836-154-020	1333 W BARNARD ST	1	A	1.00	21.36	
836-154-021	1325 W BARNARD ST	1	A	1.00	21.36	
836-154-022	1317 W BARNARD ST	1	A	1.00	21.36	
836-154-023	1309 W BARNARD ST	1	A	1.00	21.36	
836-154-024	1301 W BARNARD ST	1	A	1.00	21.36	

APN	Situs Address	Land Use Code	Lighting Zone	Lighting AU	Lighting Charge	Total Ch
836-155-001	318 SAN LUIS WAY	1	A	1.00	21.36	
836-155-002	326 SAN LUIS WAY	1	A	1.00	21.36	
836-155-003	334 SAN LUIS WAY	1	A	1.00	21.36	
836-155-004	342 SAN LUIS WAY	1	A	1.00	21.36	
836-155-005	350 SAN LUIS WAY	1	A	1.00	21.36	
836-155-006	358 SAN LUIS WAY	1	A	1.00	21.36	
836-155-007	366 SAN LUIS WAY	1	A	1.00	21.36	
836-155-008	374 SAN LUIS WAY	1	A	1.00	21.36	
836-155-009	373 N CARLTON AVE	1	A	1.00	21.36	
836-155-010	365 N CARLTON AVE	1	A	1.00	21.36	
836-155-011	357 N CARLTON AVE	1	A	1.00	21.36	
836-155-012	349 N CARLTON AVE	1	A	1.00	21.36	
836-155-013	341 N CARLTON AVE	1	A	1.00	21.36	
836-155-014	333 N CARLTON AVE	1	A	1.00	21.36	
836-155-015	325 N CARLTON AVE	1	A	1.00	21.36	
836-155-016	317 N CARLTON AVE	1	A	1.00	21.36	
836-155-018	NO SITUS AVAILABLE	22	A	0.50	10.68	
836-170-001	1318 CHANSLORWAY	1	A	1.00	21.36	
836-170-002	1310 CHANSLORWAY	1	A	1.00	21.36	
836-170-003	1300 CHANSLORWAY	1	A	1.00	21.36	
836-170-004	1216 CHANSLORWAY	1	A	1.00	21.36	
836-170-005	1208 W CHANSLORWAY	1	A	1.00	21.36	
836-170-006	1200 CHANSLORWAY	1	A	1.00	21.36	
836-170-007	1201 WISCONSIN ST	1	A	1.00	21.36	
836-170-008	1209 WISCONSIN ST	1	A	1.00	21.36	
836-170-009	1217 WISCONSIN ST	1	A	1.00	21.36	
836-170-010	1225 WISCONSIN ST	1	A	1.00	21.36	
836-170-011	1301 WISCONSIN ST	1	A	1.00	21.36	
836-170-012	1309 WISCONSIN ST	1	A	1.00	21.36	
836-170-013	1317 WISCONSIN ST	1	A	1.00	21.36	
836-170-014	1325 WISCONSIN ST	1	A	1.00	21.36	
836-170-015	1333 WISCONSIN ST	1	A	1.00	21.36	
836-170-016	1341 WISCONSIN ST	1	A	1.00	21.36	
836-170-017	1349 WISCONSIN ST	1	A	1.00	21.36	
836-170-018	1357 WISCONSIN ST	1	A	1.00	21.36	
836-170-019	1365 WISCONSIN ST	1	A	1.00	21.36	
836-170-020	1373 WISCONSIN ST	1	A	1.00	21.36	
836-170-021	1381 WISCONSIN ST	1	A	1.00	21.36	
836-170-022	1389 W WISCONSIN ST	1	A	1.00	21.36	
836-170-023	425 SAN JACINTO WAY	1	A	1.00	21.36	
836-170-024	417 SAN JACINTO WAY	1	A	1.00	21.36	
836-170-025	409 SAN JACINTO WAY	1	A	1.00	21.36	
836-170-026	401 SAN JACINTO WAY	1	A	1.00	21.36	
836-170-027	389 SAN JACINTO WAY	1	A	1.00	21.36	
836-170-028	381 SAN JACINTO WAY	1	A	1.00	21.36	
836-171-001	1374 BRUCE CT	1	A	1.00	21.36	

APN	Situs Address	Land Use Code	Lighting Zone	Lighting AU	Lighting Charge	Total Ch
836-171-002	1366 BRUCE CT	1	A	1.00	21.36	
836-171-003	1358 BRUCE CT	1	A	1.00	21.36	
836-171-004	1350 BRUCE CT	1	A	1.00	21.36	
836-171-005	1342 BRUCE CT	1	A	1.00	21.36	
836-171-006	1334 BRUCE CT	1	A	1.00	21.36	
836-171-007	1326 BRUCE CT	1	A	1.00	21.36	
836-171-008	1318 BRUCE CT	1	A	1.00	21.36	
836-171-009	1310 BRUCE CT	1	A	1.00	21.36	
836-171-010	1317 BRUCE CT	1	A	1.00	21.36	
836-171-011	1325 BRUCE CT	1	A	1.00	21.36	
836-171-012	1333 BRUCE CT	1	A	1.00	21.36	
836-171-013	1341 BRUCE CT	1	A	1.00	21.36	
836-171-014	1349 BRUCE CT	1	A	1.00	21.36	
836-171-015	1357 BRUCE CT	1	A	1.00	21.36	
836-171-016	1365 BRUCE CT	1	A	1.00	21.36	
836-171-017	1373 BRUCE CT	1	A	1.00	21.36	
836-171-018	1381 BRUCE CT	1	A	1.00	21.36	
836-171-019	1374 W WISCONSIN ST	1	A	1.00	21.36	
836-171-020	1366 WISCONSIN ST	1	A	1.00	21.36	
836-171-021	1358 WISCONSIN ST	1	A	1.00	21.36	
836-171-022	1350 WISCONSIN ST	1	A	1.00	21.36	
836-171-023	1342 WISCONSIN ST	1	A	1.00	21.36	
836-171-024	1334 WISCONSIN ST	1	A	1.00	21.36	
836-171-025	1326 WISCONSIN ST	1	A	1.00	21.36	
836-171-026	1318 WISCONSIN ST	1	A	1.00	21.36	
836-171-027	1310 WISCONSIN ST	1	A	1.00	21.36	
836-171-028	417 SAN LUIS WAY	1	A	1.00	21.36	
836-171-029	409 SAN LUIS WAY	1	A	1.00	21.36	
836-171-030	401 SAN LUIS WAY	1	A	1.00	21.36	
836-171-031	389 SAN LUIS WAY	1	A	1.00	21.36	
836-171-032	381 SAN LUIS WAY	1	A	1.00	21.36	
836-172-001	380 SAN LUIS WAY	1	A	1.00	21.36	
836-172-002	388 SAN LUIS WAY	1	A	1.00	21.36	
836-172-003	400 SAN LUIS WAY	1	A	1.00	21.36	
836-172-004	408 SAN LUIS WAY	1	A	1.00	21.36	
836-172-005	1216 W WISCONSIN ST	1	A	1.00	21.36	
836-172-006	1208 W WISCONSIN ST	1	A	1.00	21.36	
836-172-007	1200 WISCONSIN ST	1	A	1.00	21.36	
836-172-008	409 CARLTON AVE	1	A	1.00	21.36	
836-172-009	401 CARLTON AVE	1	A	1.00	21.36	
836-172-010	389 CARLTON AVE	1	A	1.00	21.36	
836-172-011	381 CARLTON AVE	1	A	1.00	21.36	
836-180-003	1415 W HOBSON WAY	10	A	12.24	261.45	2
836-180-006	1315 W HOBSON WAY	10	A	5.40	115.34	1
836-180-010	NO SITUS AVAILABLE	22	A	0.50	10.68	
836-180-015	NO SITUS AVAILABLE	10	A	0.72	15.38	

APN	Situs Address	Land Use Code	Lighting Zone	Lighting AU	Lighting Charge	Total Ch
836-180-019	1385 W HOBSON WAY	10	A	9.48	202.49	2
836-180-022	1255 W HOBSON WAY	10	A	19.98	426.77	4
836-180-023	NO SITUS AVAILABLE	10	A	17.28	369.10	3
836-180-026	1205 W HOBSON WAY	10	A	5.52	117.91	1
836-180-033	1297 W HOBOSN WAY	10	A	23.70	506.23	5
836-180-034	1267 W HOBSON WAY	10	A	24.96	533.15	5
836-190-008	NO SITUS AVAILABLE	60	A	4.92	105.04	1
836-190-009	NO SITUS AVAILABLE	60	A	3.48	74.33	
839-010-009	1271 EUCALYPTUS ST	1	A	1.00	21.36	
839-010-010	1251 EUCALYPTUS ST	1	A	1.00	21.36	
839-010-011	1241 EUCALYPTUS ST	1	A	1.00	21.36	
839-010-012	1231 EUCALYPTUS ST	1	A	1.00	21.36	
839-010-013	1221 EUCALYPTUS ST	1	A	1.00	21.36	
839-010-014	601 OCOTILLO RD	1	A	1.00	21.36	
839-010-015	621 OCOTILLO RD	1	A	1.00	21.36	
839-010-016	641 OCOTILLO RD	1	A	1.00	21.36	
839-010-017	661 OCOTILLO RD	1	A	1.00	21.36	
839-010-018	701 OCOTILLO RD	1	A	1.00	21.36	
839-010-019	721 OCOTILLO RD	1	A	1.00	21.36	
839-010-020	741 OCOTILLO RD	1	A	1.00	21.36	
839-010-021	761 OCOTILLO RD	1	A	1.00	21.36	
839-010-022	1260 N LOVEKIN BLV	1	A	1.00	21.36	
839-010-023	NO SITUS AVAILABLE	22	A	0.50	10.68	
839-010-024	672 W 10TH AVE	1	A	1.00	21.36	
839-011-002	1270 EUCALYPTUS ST	1	A	1.00	21.36	
839-011-003	1250 EUCALYPTUS ST	1	A	1.00	21.36	
839-011-004	1240 EUCALYPTUS ST	1	A	1.00	21.36	
839-011-005	580 PALO ST	1	A	1.00	21.36	
839-011-006	1200 EUCALYPTUS ST	1	A	1.00	21.36	
839-011-007	1180 N EUCALYPTUS ST	1	A	1.00	21.36	
839-011-008	NO SITUS AVAILABLE	22	A	0.50	10.68	
839-012-001	1170 JOSHUA TREE LN	1	A	1.00	21.36	
839-012-002	640 OCOTILLO RD	1	A	1.00	21.36	
839-012-003	620 OCOTILLO RD	1	A	1.00	21.36	
839-012-004	600 OCOTILLO RD	1	A	1.00	21.36	
839-012-005	1191 EUCALYPTUS AVE	1	A	1.00	21.36	
839-012-006	1187 EUCALYPTUS ST	1	A	1.00	21.36	
839-013-001	1171 JOSHUA TREE LN	1	A	1.00	21.36	
839-013-002	740 OCOTILLO RD	1	A	1.00	21.36	
839-013-003	760 OCOTILLO RD	1	A	1.00	21.36	
839-021-003	693 EL PARQUE DR	1	A	1.00	21.36	
839-021-004	681 EL PARQUE DR	1	A	1.00	21.36	
839-021-006	1112 CATALINA DR	1	A	1.00	21.36	
839-021-007	1124 CATALINA DR	1	A	1.00	21.36	
839-021-008	1144 CATALINA DR	1	A	1.00	21.36	
839-021-009	1154 CATALINA DR	1	A	1.00	21.36	

APN	Situs Address	Land Use Code	Lighting Zone	Lighting AU	Lighting Charge	Total Ch
839-021-010	1174 ENCANTO CT	1	A	1.00	21.36	
839-021-011	1184 ENCANTO CT	1	A	1.00	21.36	
839-021-012	1194 ENCANTO CT	1	A	1.00	21.36	
839-021-013	1191 ENCANTO CT	1	A	1.00	21.36	
839-021-014	1181 ENCANTO CT	1	A	1.00	21.36	
839-021-015	1171 ENCANTO CT	1	A	1.00	21.36	
839-021-018	NO SITUS AVAILABLE	22	A	0.50	10.68	
839-021-028	1151 JOSHUA TREE LN	1	A	1.00	21.36	
839-021-029	1141 JOSHUA TREE LN	1	A	1.00	21.36	
839-021-031	1140 JOSHUA TREE LN	1	A	1.00	21.36	
839-021-034	1161 JOSHUA TREE LN	1	A	1.00	21.36	
839-021-035	NO SITUS AVAILABLE	22	A	0.50	10.68	
839-021-036	NO SITUS AVAILABLE	22	A	0.50	10.68	
839-021-038	1120 N LOVEKIN BLV	1	A	1.00	21.36	
839-021-039	1160 JOSHUA TREE LN	1	A	1.00	21.36	
839-021-040	1160 N LOVEKIN BLV	1	A	1.00	21.36	
839-021-041	1150 N LOVEKIN BLV	1	A	1.00	21.36	
839-021-042	1140 N LOVEKIN	1	A	1.00	21.36	
839-021-043	711 EL PARQUE DR	1	A	1.00	21.36	
839-022-001	702 EL PARQUE DR	1	A	1.00	21.36	
839-022-002	1107 COCONINO ST	1	A	1.00	21.36	
839-023-001	696 EL PARQUE DR	1	A	1.00	21.36	
839-023-002	1108 COCONINO ST	1	A	1.00	21.36	
839-023-003	1109 LA PALMA ST	1	A	1.00	21.36	
839-023-004	682 EL PARQUE DR	1	A	1.00	21.36	
839-024-001	NO SITUS AVAILABLE	22	A	0.50	10.68	
839-031-001	1060 N LOVEKIN BLV #1	1	A	1.00	21.36	
839-031-002	1060 N LOVEKIN BLV #2	1	A	1.00	21.36	
839-031-003	1060 N LOVEKIN BLV #3	1	A	1.00	21.36	
839-031-004	1060 N LOVEKIN BLV #4	1	A	1.00	21.36	
839-031-005	1060 N LOVEKIN BLV #5	1	A	1.00	21.36	
839-031-006	1060 N LOVEKIN BLV #6	1	A	1.00	21.36	
839-031-007	1060 N LOVEKIN BLV #7	1	A	1.00	21.36	
839-031-008	1050 N LOVEKIN BLV #8	1	A	1.00	21.36	
839-031-009	1050 N LOVEKIN BLV #9	1	A	1.00	21.36	
839-031-010	1050 N LOVEKIN BLV #10	1	A	1.00	21.36	
839-031-011	1050 N LOVEKIN BLV #11	1	A	1.00	21.36	
839-031-012	1050 N LOVEKIN BLV #12	1	A	1.00	21.36	
839-031-013	1050 N LOVEKIN BLV #13	1	A	1.00	21.36	
839-031-014	1050 N LOVEKIN BLV #14	1	A	1.00	21.36	
839-031-015	1040 N LOVEKIN BLV #15	1	A	1.00	21.36	
839-031-016	1040 N LOVEKIN BLV #16	1	A	1.00	21.36	
839-031-017	1040 N LOVEKIN BLV #17	1	A	1.00	21.36	
839-031-018	1040 N LOVEKIN BLV #18	1	A	1.00	21.36	
839-031-019	1040 N LOVEKIN BLV #19	1	A	1.00	21.36	
839-031-020	1040 N LOVEKIN BLV #20	1	A	1.00	21.36	

APN	Situs Address	Land Use Code	Lighting Zone	Lighting AU	Lighting Charge	Total Ch
839-031-021	1040 N LOVEKIN BLV #21	1	A	1.00	21.36	
839-031-022	1040 N LOVEKIN BLV #22	1	A	1.00	21.36	
839-031-023	1040 N LOVEKIN BLV #23	1	A	1.00	21.36	
839-031-024	1040 N LOVEKIN BLV #24	1	A	1.00	21.36	
839-031-025	1030 N LOVEKIN BLV #25	1	A	1.00	21.36	
839-031-026	1030 N LOVEKIN BLV #26	1	A	1.00	21.36	
839-031-027	1030 N LOVEKIN BLV #27	1	A	1.00	21.36	
839-031-028	1030 N LOVEKIN BLV #28	1	A	1.00	21.36	
839-031-029	1030 N LOVEKIN BLV #29	1	A	1.00	21.36	
839-031-030	1030 N LOVEKIN BLV #30	1	A	1.00	21.36	
839-031-031	1030 N LOVEKIN BLV #31	1	A	1.00	21.36	
839-031-032	1030 N LOVEKIN BLV #32	1	A	1.00	21.36	
839-031-033	1030 N LOVEKIN BLV #33	1	A	1.00	21.36	
839-031-034	1030 N LOVEKIN BLV #34	1	A	1.00	21.36	
839-031-035	1020 N LOVEKIN BLV #35	1	A	1.00	21.36	
839-031-036	1030 N LOVEKIN BLV #36	1	A	1.00	21.36	
839-031-037	1020 N LOVEKIN BLV #37	1	A	1.00	21.36	
839-031-038	1020 N LOVEKIN BLV #38	1	A	1.00	21.36	
839-031-039	1020 N LOVEKIN BLV #39	1	A	1.00	21.36	
839-031-040	1020 N LOVEKIN BLV #40	1	A	1.00	21.36	
839-031-041	1020 N LOVEKIN BLV #41	1	A	1.00	21.36	
839-031-042	1000 N LOVEKIN BLV #42	1	A	1.00	21.36	
839-031-043	1000 N LOVEKIN BLV #43	1	A	1.00	21.36	
839-031-044	1000 N LOVEKIN BLV #44	1	A	1.00	21.36	
839-031-045	1000 N LOVEKIN BLV #45	1	A	1.00	21.36	
839-031-046	1000 N LOVEKIN BLV #46	1	A	1.00	21.36	
839-031-047	1000 N LOVEKIN BLV #47	1	A	1.00	21.36	
839-031-048	1000 N LOVEKIN BLV #48	1	A	1.00	21.36	
839-032-001	1095 COCONINO DR	1	A	1.00	21.36	
839-032-002	1089 COCONINO DR	1	A	1.00	21.36	
839-032-003	1081 COCONINO DR	1	A	1.00	21.36	
839-032-004	1075 COCONINO DR	1	A	1.00	21.36	
839-032-005	1067 SAN CARLOS ST	1	A	1.00	21.36	
839-032-006	1031 SAN CARLOS ST	1	A	1.00	21.36	
839-032-007	1023 SAN CARLOS ST	1	A	1.00	21.36	
839-033-001	1096 COCONINO DR	1	A	1.00	21.36	
839-033-002	1101 LA PALMA ST	1	A	1.00	21.36	
839-033-003	1090 COCONINO DR	1	A	1.00	21.36	
839-033-004	1085 LA PALMA ST	1	A	1.00	21.36	
839-033-005	1082 COCONINO DR	1	A	1.00	21.36	
839-033-006	1076 COCONINO DR	1	A	1.00	21.36	
839-033-007	1070 COCONINO DR	1	A	1.00	21.36	
839-033-008	1073 LA PALMA ST	1	A	1.00	21.36	
839-033-009	1064 COCONINO DR	1	A	1.00	21.36	
839-033-010	1068 SAN CARLOS ST	1	A	1.00	21.36	
839-033-011	1020 SAN CARLOS ST	1	A	1.00	21.36	

APN	Situs Address	Land Use Code	Lighting Zone	Lighting AU	Lighting Charge	Total Ch
839-033-012	1063 COCONINO DR	1	A	1.00	21.36	
839-033-013	1055 COCONINO DR	1	A	1.00	21.36	
839-033-016	1063 CATALINA DR	1	A	1.00	21.36	
839-033-017	1053 CATALINA DR	1	A	1.00	21.36	
839-033-019	1084 CATALINA DR	1	A	1.00	21.36	
839-033-020	1104 CATALINA DR	1	A	1.00	21.36	
839-033-024	NO SITUS AVAILABLE	22	A	0.50	10.68	
839-033-025	NO SITUS AVAILABLE	22	A	0.50	10.68	
839-033-026	1064 CATALINA DR	1	A	1.00	21.36	
839-034-001	1102 LA PALMA ST	1	A	1.00	21.36	
839-034-002	1103 CATALINA DR	1	A	1.00	21.36	
839-034-003	1086 LA PALMA ST	1	A	1.00	21.36	
839-041-005	920 N LOVEKIN BLV	2	A	2.00	42.72	
839-041-009	990 N LOVEKIN BLV	1	A	1.00	21.36	
839-041-010	991 CORTEZ AVE	22	A	0.50	10.68	
839-041-011	971 CORTEZ AVE	1	A	1.00	21.36	
839-041-012	931 CORTEZ	1	A	1.00	21.36	
839-041-013	930 N LOVEKIN BLV	1	A	1.00	21.36	
839-042-011	731 SEVILLE LN	1	A	1.00	21.36	
839-042-012	791 SEVILLE LN	1	A	1.00	21.36	
839-042-014	631 SEVILLE LN	1	A	1.00	21.36	
839-042-016	661 SEVILLE LN	1	A	1.00	21.36	
839-042-018	721 SEVILLE LN	1	A	1.00	21.36	
839-042-019	601 SEVILLE LN	1	A	1.00	21.36	
839-042-020	691 SEVILLE LN	1	A	1.00	21.36	
839-051-001	991 N EUCALYPTUS AVE	1	A	1.00	21.36	
839-051-002	971 EUCALYPTUS AVE	1	A	1.00	21.36	
839-051-003	951 EUCALYPTUS AVE	1	A	1.00	21.36	
839-051-004	931 EUCALYPTUS AVE	1	A	1.00	21.36	
839-052-001	990 CORTEZ AVE	1	A	1.00	21.36	
839-052-002	970 CORTEZ AVE	1	A	1.00	21.36	
839-052-003	950 CORTEZ AVE	1	A	1.00	21.36	
839-052-004	930 CORTEZ AVE	1	A	1.00	21.36	
839-053-001	921 EUCALYPTUS AVE	1	A	1.00	21.36	
839-053-002	570 CORONADO ST	1	A	1.00	21.36	
839-053-003	580 CORONADO ST	1	A	1.00	21.36	
839-053-004	590 CORONADO ST	1	A	1.00	21.36	
839-054-001	561 SEVILLE LN	1	A	1.00	21.36	
839-054-002	571 SEVILLE LN	1	A	1.00	21.36	
839-054-003	581 SEVILLE LN	1	A	1.00	21.36	
839-054-004	591 SEVILLE LN	1	A	1.00	21.36	
839-062-003	471 MONTEZUMA ST	1	A	1.00	21.36	
839-062-004	491 MONTEZUMA ST	1	A	1.00	21.36	
839-063-001	460 MONTEZUMA ST	1	A	1.00	21.36	
839-063-002	470 MONTEZUMA ST	1	A	1.00	21.36	
839-063-003	480 MONTEZUMA ST	1	A	1.00	21.36	

APN	Situs Address	Land Use Code	Lighting Zone	Lighting AU	Lighting Charge	Total Ch
839-063-004	490 MONTEZUMA ST	1	A	1.00	21.36	
839-064-001	461 CORONADO ST	1	A	1.00	21.36	
839-064-002	471 CORONADO ST	1	A	1.00	21.36	
839-064-003	481 CORONADO ST	1	A	1.00	21.36	
839-064-004	491 CORONADO ST	1	A	1.00	21.36	
839-065-001	460 CORONADO ST	1	A	1.00	21.36	
839-065-002	470 CORONADO ST	1	A	1.00	21.36	
839-065-003	480 CORONADO ST	1	A	1.00	21.36	
839-065-004	490 CORONADO ST	1	A	1.00	21.36	
839-066-001	461 SEVILLE LN	1	A	1.00	21.36	
839-066-002	471 SEVILLE LN	1	A	1.00	21.36	
839-066-003	481 SEVILLE LN	1	A	1.00	21.36	
839-066-004	491 SEVILLE LN	1	A	1.00	21.36	
839-100-001	10591 N BROADWAY	22	A	0.50	10.68	
839-140-007	942 N BROADWAY	1	A	1.00	21.36	
839-140-008	922 N BROADWAY	1	A	1.00	21.36	
839-140-009	912 N BROADWAY	1	A	1.00	21.36	
839-140-010	NO SITUS AVAILABLE	60	A	1.99	42.56	
842-021-001	790 SEVILLE LN	1	A	1.00	21.36	
842-021-002	760 SEVILLE LN	1	A	1.00	21.36	
842-021-005	660 SEVILLE LN	1	A	1.00	21.36	
842-021-006	630 SEVILLE LN	1	A	1.00	21.36	
842-021-009	690 SEVILLE LN	1	A	1.00	21.36	
842-021-010	590 SEVILLE LN	1	A	1.00	21.36	
842-021-011	580 SEVILLE LN	1	A	1.00	21.36	
842-021-012	570 SEVILLE LN	1	A	1.00	21.36	
842-021-013	560 SEVILLE LN	1	A	1.00	21.36	
842-021-014	791 HOLLEY LN	1	A	1.00	21.36	
842-021-015	781 HOLLEY LN	1	A	1.00	21.36	
842-021-016	761 HOLLEY LN	1	A	1.00	21.36	
842-021-017	751 HOLLEY LN	1	A	1.00	21.36	
842-021-018	731 HOLLEY LN	1	A	1.00	21.36	
842-021-019	681 HOLLEY LN	1	A	1.00	21.36	
842-021-020	661 HOLLEY LN	1	A	1.00	21.36	
842-021-021	641 HOLLEY LN	1	A	1.00	21.36	
842-021-022	621 HOLLEY LN	1	A	1.00	21.36	
842-021-023	601 HOLLEY LN	1	A	1.00	21.36	
842-021-024	591 HOLLEY LN	1	A	1.00	21.36	
842-021-025	581 HOLLEY LN	1	A	1.00	21.36	
842-021-026	571 HOLLEY LN	1	A	1.00	21.36	
842-021-027	561 HOLLEY LN	1	A	1.00	21.36	
842-021-028	551 HOLLEY LN	1	A	1.00	21.36	
842-021-029	600 SEVILLE LN	1	A	1.00	21.36	
842-021-030	730 SEVILLE LN	1	A	1.00	21.36	
842-022-029	881 WILLOW AVE	22	A	0.50	10.68	
842-022-030	877 WILLOW AVE	22	A	0.50	10.68	

APN	Situs Address	Land Use Code	Lighting Zone	Lighting AU	Lighting Charge	Total Ch
842-022-031	873 WILLOW AVE	22	A	0.50	10.68	
842-022-032	869 WILLOW AVE	22	A	0.50	10.68	
842-022-033	865 WILLOW AVE	22	A	0.50	10.68	
842-022-034	861 WILLOW AVE	22	A	0.50	10.68	
842-022-035	857 WILLOW AVE	22	A	0.50	10.68	
842-022-036	859 WILLOW AVE	22	A	0.50	10.68	
842-022-037	849 WILLOW AVE	22	A	0.50	10.68	
842-022-038	854 WILLOW AVE	22	A	0.50	10.68	
842-022-039	841 WILLOW AVE	22	A	0.50	10.68	
842-022-040	837 WILLOW AVE	22	A	0.50	10.68	
842-022-041	833 WILLOW AVE	22	A	0.50	10.68	
842-022-042	829 WILLOW AVE	22	A	0.50	10.68	
842-022-043	825 WILLOW AVE	22	A	0.50	10.68	
842-022-044	821 WILLOW AVE	22	A	0.50	10.68	
842-022-045	800 LOVEKIN BLV	22	A	0.50	10.68	
842-022-046	804 LOVEKIN BLV	22	A	0.50	10.68	
842-022-047	808 LOVEKIN BLV	22	A	0.50	10.68	
842-022-048	812 LOVEKIN BLV	22	A	0.50	10.68	
842-022-049	816 LOVEKIN BLV	22	A	0.50	10.68	
842-022-050	820 LOVEKIN BLV	22	A	0.50	10.68	
842-022-051	824 LOVEKIN BLV	22	A	0.50	10.68	
842-022-052	828 LOVEKIN BLV	22	A	0.50	10.68	
842-022-053	832 LOVEKIN BLV	22	A	0.50	10.68	
842-022-054	836 LOVEKIN BLV	22	A	0.50	10.68	
842-022-055	840 LOVEKIN BLV	22	A	0.50	10.68	
842-022-056	844 LOVEKIN BLV	22	A	0.50	10.68	
842-022-057	848 LOVEKIN BLV	22	A	0.50	10.68	
842-022-058	852 LOVEKIN BLV	22	A	0.50	10.68	
842-022-059	856 LOVEKIN BLV	22	A	0.50	10.68	
842-022-060	860 LOVEKIN BLV	22	A	0.50	10.68	
842-022-061	864 LOVEKIN BLV	22	A	0.50	10.68	
842-022-062	868 LOVEKIN BLV	22	A	0.50	10.68	
842-022-063	872 LOVEKIN BLV	22	A	0.50	10.68	
842-022-064	876 LOVEKIN BLV	22	A	0.50	10.68	
842-022-065	880 LOVEKIN BLV	22	A	0.50	10.68	
842-022-066	770 HOLLEY LN	22	A	0.50	10.68	
842-022-067	760 HOLLEY LN	22	A	0.50	10.68	
842-022-068	750 HOLLEY LN	22	A	0.50	10.68	
842-022-069	740 HOLLEY LN	22	A	0.50	10.68	
842-022-070	730 HOLLEY LN	22	A	0.50	10.68	
842-023-003	490 SEVILLE LN	1	A	1.00	21.36	
842-023-004	480 SEVILLE LN	1	A	1.00	21.36	
842-023-005	470 SEVILLE LN	1	A	1.00	21.36	
842-023-006	460 SEVILLE LN	1	A	1.00	21.36	
842-023-009	461 HOLLEY LN	1	A	1.00	21.36	
842-023-010	471 HOLLEY LN	1	A	1.00	21.36	

APN	Situs Address	Land Use Code	Lighting Zone	Lighting AU	Lighting Charge	Total Ch
842-023-011	481 HOLLEY LN	1	A	1.00	21.36	
842-023-012	491 HOLLEY LN	1	A	1.00	21.36	
842-024-002	490 HOLLEY LN	1	A	1.00	21.36	
842-024-003	480 HOLLEY LN	1	A	1.00	21.36	
842-024-004	470 HOLLEY LN	1	A	1.00	21.36	
842-024-005	460 HOLLEY LN	1	A	1.00	21.36	
842-024-006	461 PARKER PL	1	A	1.00	21.36	
842-024-007	471 PARKER PL	1	A	1.00	21.36	
842-024-008	481 PARKER PL	1	A	1.00	21.36	
842-024-009	491 PARKER PL	1	A	1.00	21.36	
842-025-003	660 HOLLEY LN	1	A	1.00	21.36	
842-025-004	640 HOLLEY LN	1	A	1.00	21.36	
842-025-005	620 HOLLEY LN	1	A	1.00	21.36	
842-025-006	600 HOLLEY LN	1	A	1.00	21.36	
842-025-007	590 HOLLEY LN	1	A	1.00	21.36	
842-025-008	580 HOLLEY LN	1	A	1.00	21.36	
842-025-009	570 HOLLEY LN	1	A	1.00	21.36	
842-025-010	560 HOLLEY LN	1	A	1.00	21.36	
842-025-011	550 HOLLEY LN	1	A	1.00	21.36	
842-025-012	551 PARKER PL	1	A	1.00	21.36	
842-025-013	561 PARKER PL	1	A	1.00	21.36	
842-025-014	571 PARKER PL	1	A	1.00	21.36	
842-025-015	581 PARKER PL	1	A	1.00	21.36	
842-025-016	591 PARKER PL	1	A	1.00	21.36	
842-025-017	601 PARKER PL	1	A	1.00	21.36	
842-025-018	621 PARKER PL	1	A	1.00	21.36	
842-025-019	641 PARKER PL	1	A	1.00	21.36	
842-025-020	661 PARKER PL	1	A	1.00	21.36	
842-026-001	660 PARKER PL	1	A	1.00	21.36	
842-026-002	640 PARKER PL	1	A	1.00	21.36	
842-026-003	620 PARKER PL	1	A	1.00	21.36	
842-026-004	600 PARKER PL	1	A	1.00	21.36	
842-026-005	590 PARKER PL	1	A	1.00	21.36	
842-026-006	580 PARKER PL	1	A	1.00	21.36	
842-026-007	570 PARKER PL	1	A	1.00	21.36	
842-026-008	560 PARKER PL	1	A	1.00	21.36	
842-026-009	550 PARKER PL	1	A	1.00	21.36	
842-026-010	490 PARKER PL	1	A	1.00	21.36	
842-026-011	480 PARKER PL	1	A	1.00	21.36	
842-026-012	470 PARKER PL	1	A	1.00	21.36	
842-026-013	460 PARKER PL	1	A	1.00	21.36	
842-031-002	NO SITUS AVAILABLE	22	A	0.50	10.68	
842-031-004	NO SITUS AVAILABLE	22	A	0.50	10.68	
842-031-005	700 N LOVEKIN BLV	3	A	3.00	64.08	
842-031-006	NO SITUS AVAILABLE	22	A	0.50	10.68	
842-031-007	NO SITUS AVAILABLE	22	A	0.50	10.68	

APN	Situs Address	Land Use Code	Lighting Zone	Lighting AU	Lighting Charge	Total Ch
842-032-005	491 DOWNS CT	1	A	1.00	21.36	
842-032-006	481 DOWNS CT	1	A	1.00	21.36	
842-032-007	471 DOWNS CT	1	A	1.00	21.36	
842-032-008	461 DOWNS CT	1	A	1.00	21.36	
842-032-009	460 DOWNS CT	1	A	1.00	21.36	
842-032-010	470 DOWNS CT	1	A	1.00	21.36	
842-032-011	480 DOWNS CT	1	A	1.00	21.36	
842-032-012	490 DOWNS CT	1	A	1.00	21.36	
842-032-013	742 EUCALYPTUS AVE	1	A	1.00	21.36	
842-032-014	481 GLIDER CT	1	A	1.00	21.36	
842-032-015	471 GLIDER CT	1	A	1.00	21.36	
842-032-016	461 GLIDER CT	1	A	1.00	21.36	
842-032-017	460 GLIDER CT	1	A	1.00	21.36	
842-032-018	470 GLIDER CT	1	A	1.00	21.36	
842-032-019	480 GLIDER CT	1	A	1.00	21.36	
842-032-020	490 GLIDER CT	1	A	1.00	21.36	
842-041-001	666 N LOVEKIN BLV	1	A	1.00	21.36	
842-041-002	713 LANE C	1	A	1.00	21.36	
842-041-003	701 LANE C	1	A	1.00	21.36	
842-041-006	617 LANE C	1	A	1.00	21.36	
842-041-008	654 N LOVEKIN BLV	22	A	0.50	10.68	
842-041-010	650 N LOVEKIN BLV	1	A	1.00	21.36	
842-041-012	630 LANE C	22	A	0.50	10.68	
842-041-013	NO SITUS AVAILABLE	22	A	0.50	10.68	
842-041-014	NO SITUS AVAILABLE	22	A	0.50	10.68	
842-041-015	653 EUCALYPTUS AVE	2	A	2.00	42.72	
842-041-016	644 N LOVEKIN BLV	22	A	0.50	10.68	
842-041-017	632 N LOVEKIN BLV	22	A	0.50	10.68	
842-041-018	NO SITUS AVAILABLE	22	A	0.50	10.68	
842-041-019	NO SITUS AVAILABLE	1	A	1.00	21.36	
842-041-020	NO SITUS AVAILABLE	22	A	0.50	10.68	
842-041-021	637 EUCALYPTUS AVE	1	A	1.00	21.36	
842-041-023	NO SITUS AVAILABLE	22	A	0.50	10.68	
842-041-024	620 N LOVEKIN BLV	5	A	18.09	386.40	3
842-041-025	610 N LOVEKIN BLV	1	A	1.00	21.36	
842-041-026	617 W NEVADA AVE	1	A	1.00	21.36	
842-041-027	518 OREGON ST	1	A	1.00	21.36	
842-041-028	NO SITUS AVAILABLE	22	A	0.50	10.68	
842-041-029	625 EUCALYPTUS AVE	1	A	1.00	21.36	
842-041-030	533 W NEVADA AVE	1	A	1.00	21.36	
842-041-031	521 W NEVADA AVE	1	A	1.00	21.36	
842-041-032	515 W NEVADA ST	1	A	1.00	21.36	
842-041-033	507 W NEVADA AVE	1	A	1.00	21.36	
842-041-034	501 W NEVADA AVE	1	A	1.00	21.36	
842-041-035	NO SITUS AVAILABLE	22	A	0.50	10.68	
842-041-037	626 N LOVEKIN BLV	1	A	1.00	21.36	

APN	Situs Address	Land Use Code	Lighting Zone	Lighting AU	Lighting Charge	Total Ch
842-041-038	720 W OREGON	1	A	1.00	21.36	
842-041-039	639 LANE C	22	A	0.50	10.68	
842-041-040	689 EUCALYPTUS AVE	1	A	1.00	21.36	
842-041-041	722 LANE C ST	22	A	0.50	10.68	
842-041-042	NO SITUS AVAILABLE	22	A	0.50	10.68	
842-041-043	NO SITUS AVAILABLE	22	A	0.50	10.68	
842-042-002	678 EUCALYPTUS AVE	2	A	2.00	42.72	
842-042-003	668 EUCALYPTUS AVE	1	A	1.00	21.36	
842-042-004	652 EUCALYPTUS AVE	1	A	1.00	21.36	
842-042-005	636 EUCALYPTUS AVE	1	A	1.00	21.36	
842-042-006	624 EUCALYPTUS AVE	4	A	4.00	85.44	
842-042-007	616 EUCALYPTUS AVE	1	A	1.00	21.36	
842-042-011	NO SITUS AVAILABLE	22	A	0.50	10.68	
842-042-013	604 EUCALYPTUS AVE	1	A	1.00	21.36	
842-042-015	688 EUCALYPTUS AVE	1	A	1.00	21.36	
842-042-016	NO SITUS AVAILABLE	22	A	0.50	10.68	
842-060-003	231 LEE ST	1	A	1.00	21.36	
842-060-004	221 LEE ST	22	A	0.50	10.68	
842-060-005	201 LEE ST	2	A	2.00	42.72	
842-060-006	181 LEE ST	1	A	1.00	21.36	
842-060-009	250 LEE ST	1	A	1.00	21.36	
842-060-010	236 LEE ST	1	A	1.00	21.36	
842-060-015	NO SITUS AVAILABLE	22	A	0.50	10.68	
842-060-016	NO SITUS AVAILABLE	22	A	0.50	10.68	
842-060-017	NO SITUS AVAILABLE	50	A	4.56	97.40	
842-060-018	155 LEE ST	1	A	1.00	21.36	
842-060-022	255 LEE ST	1	A	1.00	21.36	
842-060-027	NO SITUS AVAILABLE	22	A	0.50	10.68	
842-060-028	NO SITUS AVAILABLE	22	A	0.50	10.68	
842-060-029	146 LEE ST	1	A	1.00	21.36	
842-060-030	168 LEE ST	1	A	1.00	21.36	
842-060-031	188 LEE ST	1	A	1.00	21.36	
842-060-033	NO SITUS AVAILABLE	22	A	0.50	10.68	
842-060-034	NO SITUS AVAILABLE	22	A	0.50	10.68	
842-060-035	NO SITUS AVAILABLE	22	A	0.50	10.68	
842-060-036	11533 N BROADWAY	22	A	0.50	10.68	
842-070-003	NO SITUS AVAILABLE	22	A	0.50	10.68	
842-070-004	285 W CHANSLORWAY	10	A	2.58	55.11	
842-070-005	217 W CHANSLOR WAY	1	A	1.00	21.36	
842-070-006	NO SITUS AVAILABLE	22	A	0.50	10.68	
842-070-007	NO SITUS AVAILABLE	22	A	0.50	10.68	
842-070-008	205 W CHANSLOR WAY	22	A	0.50	10.68	
842-070-009	NO SITUS AVAILABLE	22	A	0.50	10.68	
842-070-010	164 W BATES ST	1	A	1.00	21.36	
842-070-011	NO SITUS AVAILABLE	1	A	1.00	21.36	
842-070-013	555 N BROADWAY	1	A	1.00	21.36	

APN	Situs Address	Land Use Code	Lighting Zone	Lighting AU	Lighting Charge	Total Ch
842-070-014	545 N BROADWAY	1	A	1.00	21.36	
842-070-015	535 N BROADWAY	1	A	1.00	21.36	
842-070-016	529 N BROADWAY	1	A	1.00	21.36	
842-070-017	521 N BROADWAY	1	A	1.00	21.36	
842-070-020	565 N BROADWAY	1	A	1.00	21.36	
842-070-021	NO SITUS AVAILABLE	22	A	0.50	10.68	
842-070-022	NO SITUS AVAILABLE	22	A	0.50	10.68	
842-070-023	NO SITUS AVAILABLE	22	A	0.50	10.68	
842-070-026	NO SITUS AVAILABLE	50	A	3.84	82.02	
842-070-028	NO SITUS AVAILABLE	22	A	0.50	10.68	
842-070-029	NO SITUS AVAILABLE	22	A	0.50	10.68	
842-080-003	NO SITUS AVAILABLE	22	A	0.50	10.68	
842-080-004	707 N 7TH ST	2	A	2.00	42.72	
842-080-005	765 N 7TH ST	3	A	3.00	64.08	
842-080-008	NO SITUS AVAILABLE	22	A	0.50	10.68	
842-090-003	353 E CHANSLOR WAY	22	A	0.50	10.68	
842-090-008	NO SITUS AVAILABLE	22	A	0.50	10.68	
842-090-009	700 N BROADWAY WAY	40	A	1.00	21.36	
842-090-010	NO SITUS AVAILABLE	22	A	0.50	10.68	
842-090-011	NO SITUS AVAILABLE	22	A	0.50	10.68	
842-090-012	NO SITUS AVAILABLE	22	A	0.50	10.68	
842-090-013	NO SITUS AVAILABLE	22	A	0.50	10.68	
842-090-014	NO SITUS AVAILABLE	22	A	0.50	10.68	
842-090-015	NO SITUS AVAILABLE	22	A	0.50	10.68	
842-090-016	NO SITUS AVAILABLE	22	A	0.50	10.68	
842-100-003	301 E CHANSLORWAY	1	A	1.00	21.36	
842-100-004	317 E CHANSLORWAY	1	A	1.00	21.36	
842-100-005	353 E CHANSLOR WAY	1	A	1.00	21.36	
842-100-008	349 E CHANSLORWAY	1	A	1.00	21.36	
842-100-010	325 E CHANSLORWAY	1	A	1.00	21.36	
842-100-011	345 E CHANSLOR WAY	1	A	1.00	21.36	
842-100-012	NO SITUS AVAILABLE	22	A	0.50	10.68	
842-100-018	500 N BROADWAY	10	A	12.96	276.83	2
842-111-005	601 N 5TH ST	5	A	5.25	112.14	1
842-111-006	681 N 4TH ST	10	A	21.24	453.69	4
842-111-007	NO SITUS AVAILABLE	22	A	0.50	10.68	
842-111-008	609 N 4TH ST	1	A	1.00	21.36	
842-111-009	NO SITUS AVAILABLE	22	A	0.50	10.68	
842-111-010	604 N 4TH ST	4	A	4.00	85.44	
842-112-001	601 N 6TH ST	40	A	1.00	21.36	
842-113-006	660 N 6TH ST	1	A	1.00	21.36	
842-113-019	640 N 6TH ST	1	A	1.00	21.36	
842-113-020	NO SITUS AVAILABLE	22	A	0.50	10.68	
842-113-021	622 N 6TH ST	2	A	2.00	42.72	
842-113-022	616 N 6TH ST	1	A	1.00	21.36	
842-113-023	610 N 6TH ST	1	A	1.00	21.36	

APN	Situs Address	Land Use Code	Lighting Zone	Lighting AU	Lighting Charge	Total Ch
842-113-025	NO SITUS AVAILABLE	22	A	0.50	10.68	
842-113-026	633 N 7TH ST	10	A	5.70	121.75	1
842-113-028	630 N 6TH ST	1	A	1.00	21.36	
842-113-032	697 N 7TH ST	2	A	2.00	42.72	
842-113-033	NO SITUS AVAILABLE	22	A	0.50	10.68	
842-113-034	NO SITUS AVAILABLE	22	A	0.50	10.68	
842-113-035	690 N 6TH ST	22	A	0.50	10.68	
842-113-036	684 N 6TH ST	4	A	4.00	85.44	
842-113-037	676 N SIXTH ST	22	A	0.50	10.68	
842-113-038	NO SITUS AVAILABLE	22	A	0.50	10.68	
842-113-039	656 N 6TH ST	1	A	1.00	21.36	
842-121-001	575 N 4TH ST	1	A	1.00	21.36	
842-121-002	569 N 4TH ST	1	A	1.00	21.36	
842-121-003	561 N 4TH ST	1	A	1.00	21.36	
842-121-004	551 N 4TH ST	1	A	1.00	21.36	
842-121-005	545 N 4TH ST	1	A	1.00	21.36	
842-121-006	535 N 4TH ST	1	A	1.00	21.36	
842-121-007	529 N 4TH ST	1	A	1.00	21.36	
842-121-008	519 N 4TH ST	1	A	1.00	21.36	
842-121-009	513 N 4TH ST	1	A	1.00	21.36	
842-121-010	505 N 4TH ST	1	A	1.00	21.36	
842-122-001	574 N 4TH ST	1	A	1.00	21.36	
842-122-002	568 N 4TH ST	1	A	1.00	21.36	
842-122-003	558 N 4TH ST	1	A	1.00	21.36	
842-122-004	552 N 4TH ST	1	A	1.00	21.36	
842-122-005	542 N 4TH ST	1	A	1.00	21.36	
842-122-006	536 N 4TH ST	1	A	1.00	21.36	
842-122-007	526 N 4TH ST	1	A	1.00	21.36	
842-122-008	520 N 4TH ST	1	A	1.00	21.36	
842-122-009	510 N 4TH ST	1	A	1.00	21.36	
842-122-010	504 N 4TH ST	1	A	1.00	21.36	
842-123-001	577 N 5TH ST	1	A	1.00	21.36	
842-123-002	567 N 5TH ST	1	A	1.00	21.36	
842-123-003	559 N 5TH ST	1	A	1.00	21.36	
842-123-004	553 N 5TH ST	1	A	1.00	21.36	
842-123-005	543 N 5TH ST	1	A	1.00	21.36	
842-123-006	537 N 5TH ST	1	A	1.00	21.36	
842-123-007	527 N 5TH ST	1	A	1.00	21.36	
842-123-008	521 N 5TH ST	1	A	1.00	21.36	
842-123-009	511 N 5TH ST	1	A	1.00	21.36	
842-123-010	503 N 5TH ST	1	A	1.00	21.36	
842-124-001	576 N 5TH ST	1	A	1.00	21.36	
842-124-002	566 N 5TH ST	1	A	1.00	21.36	
842-124-003	560 N 5TH ST	1	A	1.00	21.36	
842-124-004	550 N 5TH ST	1	A	1.00	21.36	
842-124-005	544 N 5TH ST	1	A	1.00	21.36	

APN	Situs Address	Land Use Code	Lighting Zone	Lighting AU	Lighting Charge	Total Ch
842-124-006	534 N 5TH ST	1	A	1.00	21.36	
842-124-007	528 N 5TH ST	1	A	1.00	21.36	
842-124-008	518 N 5TH ST	1	A	1.00	21.36	
842-124-009	512 N 5TH ST	1	A	1.00	21.36	
842-124-010	502 N 5TH ST	1	A	1.00	21.36	
842-125-001	575 N 6TH ST	1	A	1.00	21.36	
842-125-002	569 N 6TH ST	1	A	1.00	21.36	
842-125-003	561 N 6TH ST	1	A	1.00	21.36	
842-125-004	551 N 6TH ST	1	A	1.00	21.36	
842-125-005	545 N 6TH ST	1	A	1.00	21.36	
842-125-006	535 N 6TH ST	1	A	1.00	21.36	
842-125-007	529 N 6TH ST	1	A	1.00	21.36	
842-125-008	519 N 6TH ST	1	A	1.00	21.36	
842-125-009	513 N 6TH ST	1	A	1.00	21.36	
842-125-010	505 N 6TH ST	1	A	1.00	21.36	
842-126-003	NO SITUS AVAILABLE	22	A	0.50	10.68	
842-126-004	566 N 6TH ST	1	A	1.00	21.36	
842-126-005	556 N 6TH ST	1	A	1.00	21.36	
842-126-006	546 N 6TH ST	1	A	1.00	21.36	
842-126-009	536 N 6TH ST	1	A	1.00	21.36	
842-126-012	586 N 6TH ST	1	A	1.00	21.36	
842-126-013	576 N 6TH ST	1	A	1.00	21.36	
842-126-014	701 E CHANSLOR WAY	1	A	1.00	21.36	
842-126-016	526 N 6TH ST	1	A	1.00	21.36	
842-127-002	701 E CHANSLOR WAY	40	A	1.00	21.36	
842-127-008	NO SITUS AVAILABLE	22	A	0.50	10.68	
842-127-009	701 E CHANSLOR WAY	40	A	1.00	21.36	
842-131-002	588 N LOVEKIN BLV	1	A	1.00	21.36	
842-131-003	574 N LOVEKIN BLV	1	A	1.00	21.36	
842-131-004	NO SITUS AVAILABLE	22	A	0.50	10.68	
842-131-005	NO SITUS AVAILABLE	22	A	0.50	10.68	
842-131-006	NO SITUS AVAILABLE	22	A	0.50	10.68	
842-131-007	NO SITUS AVAILABLE	22	A	0.50	10.68	
842-131-008	741 W CALIFORNIA AVE	1	A	1.00	21.36	
842-131-009	721 W CALIFORNIA AVE	1	A	1.00	21.36	
842-131-010	701 W CALIFORNIA AVE	1	A	1.00	21.36	
842-131-011	681 W CALIFORNIA AVE	1	A	1.00	21.36	
842-131-012	661 W CALIFORNIA AVE	1	A	1.00	21.36	
842-131-013	641 W CALIFORNIA AVE	1	A	1.00	21.36	
842-131-014	631 W CALIFORNIA AVE	1	A	1.00	21.36	
842-131-015	601 W CALIFORNIA AVE	1	A	1.00	21.36	
842-131-016	520 W NEVADA ST	1	A	1.00	21.36	
842-131-017	514 W NEVADA AVE	1	A	1.00	21.36	
842-131-018	569 N EUCALYPTUS AVE	3	A	3.00	64.08	
842-131-019	515 W CALIFORNIA AVE	2	A	2.00	42.72	
842-131-020	507 W CALIFORNIA AVE	1	A	1.00	21.36	

APN	Situs Address	Land Use Code	Lighting Zone	Lighting AU	Lighting Charge	Total Ch
842-131-021	501 W CALIFORNIA AVE	1	A	1.00	21.36	
842-131-022	594 LOVEKIN BLV	1	A	1.00	21.36	
842-132-001	780 W CALIFORNIA AVE	1	A	1.00	21.36	
842-132-002	760 W CALIFORNIA ST	1	A	1.00	21.36	
842-132-003	740 W CALIFORNIA AVE	1	A	1.00	21.36	
842-132-004	700 W CALIFORNIA AVE	1	A	1.00	21.36	
842-132-005	680 W CALIFORNIA AVE	1	A	1.00	21.36	
842-132-006	660 W CALIFORNIA AVE	1	A	1.00	21.36	
842-132-007	620 W CALIFORNIA AVE	1	A	1.00	21.36	
842-132-008	600 W CALIFORNIA AVE	1	A	1.00	21.36	
842-132-009	520 W CALIFORNIA AVE	1	A	1.00	21.36	
842-132-010	508 W CALIFORNIA AVE	2	A	2.00	42.72	
842-132-011	521 EUCALYPTUS AVE	22	A	0.50	10.68	
842-132-013	510 N LOVEKIN BLV	1	A	1.00	21.36	
842-132-014	745 W CHANSLORWAY	2	A	2.00	42.72	
842-132-015	725 W CHANSLORWAY	1	A	1.00	21.36	
842-132-016	719 W CHANSLORWAY	1	A	1.00	21.36	
842-132-017	713 W CHANSLORWAY	1	A	1.00	21.36	
842-132-018	705 W CHANSLORWAY	1	A	1.00	21.36	
842-132-019	645 W CHANSLORWAY	1	A	1.00	21.36	
842-132-020	637 W CHANSLORWAY	1	A	1.00	21.36	
842-132-021	629 W CHANSLORWAY	1	A	1.00	21.36	
842-132-022	619 W CHANSLORWAY	1	A	1.00	21.36	
842-132-023	609 W CHANSLORWAY	1	A	1.00	21.36	
842-132-024	533 W CHANSLORWAY	1	A	1.00	21.36	
842-132-025	523 W CHANSLORWAY	1	A	1.00	21.36	
842-132-026	515 W CHANSLORWAY	2	A	2.00	42.72	
842-132-027	NO SITUS AVAILABLE	22	A	0.50	10.68	
842-132-028	514 N LOVEKIN BLV	2	A	2.00	42.72	
842-132-029	NO SITUS AVAILABLE	22	A	0.50	10.68	
842-133-001	592 N EUCALYPTUS AVE	2	A	2.00	42.72	
842-133-002	566 N EUCALYPTUS AVE	1	A	1.00	21.36	
842-133-004	532 N EUCALYPTUS AVE	1	A	1.00	21.36	
842-133-005	524 N EUCALYPTUS AVE	1	A	1.00	21.36	
842-133-006	520 N EUCALYPTUS AVE	1	A	1.00	21.36	
842-133-007	518 N EUCALYPTUS AVE	1	A	1.00	21.36	
842-133-008	491 W CHANSLOR WAY	1	A	1.00	21.36	
842-133-009	NO SITUS AVAILABLE	22	A	0.50	10.68	
842-133-010	542 N EUCALYPTUS AVE	2	A	2.00	42.72	
842-141-001	781 YUCCA DR	1	A	1.00	21.36	
842-141-002	771 YUCCA DR	1	A	1.00	21.36	
842-141-003	761 YUCCA DR	1	A	1.00	21.36	
842-141-005	705 YUCCA DR	1	A	1.00	21.36	
842-141-006	701 YUCCA DR	1	A	1.00	21.36	
842-141-008	340 W CHAPARRAL DR	1	A	1.00	21.36	
842-141-009	330 W CHAPARRAL DR	1	A	1.00	21.36	

APN	Situs Address	Land Use Code	Lighting Zone	Lighting AU	Lighting Charge	Total Ch
842-141-010	320 W CHAPARRAL DR	1	A	1.00	21.36	
842-141-011	310 W CHAPARRAL DR	1	A	1.00	21.36	
842-141-014	230 W CHAPARRAL DR	1	A	1.00	21.36	
842-141-015	220 W CHAPARRAL DR	1	A	1.00	21.36	
842-141-016	210 W CHAPARRAL DR	1	A	1.00	21.36	
842-141-017	180 W CHAPARRAL DR	1	A	1.00	21.36	
842-141-018	170 W CHAPARRAL DR	1	A	1.00	21.36	
842-141-019	160 W CHAPARRAL DR	1	A	1.00	21.36	
842-141-020	150 W CHAPARRAL DR	1	A	1.00	21.36	
842-141-021	140 W CHAPARRAL DR	1	A	1.00	21.36	
842-141-022	130 W CHAPARRAL DR	1	A	1.00	21.36	
842-141-024	NO SITUS AVAILABLE	50	A	4.53	96.76	
842-141-025	NO SITUS AVAILABLE	22	A	0.50	10.68	
842-141-031	240 W CHAPARRAL DR	1	A	1.00	21.36	
842-141-032	250 W CHAPARRAL DR	1	A	1.00	21.36	
842-142-001	780 YUCCA DR	1	A	1.00	21.36	
842-142-002	770 YUCCA DR	1	A	1.00	21.36	
842-142-003	341 MARIPOSA TR	1	A	1.00	21.36	
842-142-004	331 MARIPOSA TR	1	A	1.00	21.36	
842-142-005	321 MARIPOSA TR	1	A	1.00	21.36	
842-142-006	311 MARIPOSA TR	1	A	1.00	21.36	
842-142-007	251 MARIPOSA TR	1	A	1.00	21.36	
842-142-008	241 MARIPOSA TR	1	A	1.00	21.36	
842-142-009	231 MARIPOSA TR	1	A	1.00	21.36	
842-142-010	221 MARIPOSA TR	1	A	1.00	21.36	
842-142-011	171 MARIPOSA TR	1	A	1.00	21.36	
842-142-012	161 MARIPOSA TR	1	A	1.00	21.36	
842-142-013	151 MARIPOSA TR	1	A	1.00	21.36	
842-142-014	141 MARIPOSA TR	1	A	1.00	21.36	
842-142-015	771 OLEANDER LN	1	A	1.00	21.36	
842-142-016	781 OLEANDER LN	1	A	1.00	21.36	
842-143-001	780 OLEANDER LN	1	A	1.00	21.36	
842-143-002	770 OLEANDER LN	1	A	1.00	21.36	
842-143-003	760 OLEANDER LN	1	A	1.00	21.36	
842-143-004	750 OLEANDER LN	1	A	1.00	21.36	
842-143-005	740 OLEANDER LN	1	A	1.00	21.36	
842-143-006	730 OLEANDER LN	1	A	1.00	21.36	
842-143-007	720 OLEANDER LN	1	A	1.00	21.36	
842-144-001	740 YUCCA DR	1	A	1.00	21.36	
842-144-002	730 YUCCA DR	1	A	1.00	21.36	
842-144-003	260 MARIPOSA TR	1	A	1.00	21.36	
842-144-004	250 MARIPOSA TR	1	A	1.00	21.36	
842-144-005	240 MARIPOSA TR	1	A	1.00	21.36	
842-144-006	230 MARIPOSA TR	1	A	1.00	21.36	
842-144-007	220 MARIPOSA TR	1	A	1.00	21.36	
842-144-008	210 MARIPOSA TR	1	A	1.00	21.36	

APN	Situs Address	Land Use Code	Lighting Zone	Lighting AU	Lighting Charge	Total Ch
842-144-009	170 MARIPOSA TR	1	A	1.00	21.36	
842-144-010	160 MARIPOSA TR	1	A	1.00	21.36	
842-144-011	150 MARIPOSA TR	1	A	1.00	21.36	
842-144-012	140 MARIPOSA TR	1	A	1.00	21.36	
842-144-013	141 W CHAPARRAL DR	1	A	1.00	21.36	
842-144-014	151 W CHAPARRAL DR	1	A	1.00	21.36	
842-144-015	161 W CHAPARRAL DR	1	A	1.00	21.36	
842-144-016	171 W CHAPARRAL DR	1	A	1.00	21.36	
842-144-017	211 W CHAPARRAL DR	1	A	1.00	21.36	
842-144-018	221 CHAPARRAL DR	1	A	1.00	21.36	
842-144-019	231 W CHAPARRAL DR	1	A	1.00	21.36	
842-144-020	241 W CHAPARRAL DR	1	A	1.00	21.36	
842-144-021	251 CHAPARRAL DR	1	A	1.00	21.36	
842-144-022	261 W CHAPARRAL DR	1	A	1.00	21.36	
842-144-023	710 YUCCA DR	1	A	1.00	21.36	
842-144-024	720 YUCCA DR	1	A	1.00	21.36	
842-161-001	211 E OASIS ST	1	A	1.00	21.36	
842-161-002	221 E OASIS ST	1	A	1.00	21.36	
842-161-003	231 E OASIS ST	1	A	1.00	21.36	
842-161-004	241 E OASIS ST	1	A	1.00	21.36	
842-161-005	251 E OASIS ST	1	A	1.00	21.36	
842-161-006	261 E OASIS ST	1	A	1.00	21.36	
842-161-007	311 E OASIS ST	1	A	1.00	21.36	
842-161-008	321 E OASIS ST	1	A	1.00	21.36	
842-161-009	331 E OASIS ST	1	A	1.00	21.36	
842-161-010	341 E OASIS ST	1	A	1.00	21.36	
842-161-013	324 VILLAGE DR	1	A	1.00	21.36	
842-161-014	304 VILLAGE DR	1	A	1.00	21.36	
842-161-015	294 VILLAGE DR	1	A	1.00	21.36	
842-161-016	284 VILLAGE DR	1	A	1.00	21.36	
842-161-017	268 VILLAGE DR	1	A	1.00	21.36	
842-161-018	254 VILLAGE DR	1	A	1.00	21.36	
842-161-019	238 VILLAGE DR	1	A	1.00	21.36	
842-161-020	224 VILLAGE DR	1	A	1.00	21.36	
842-161-021	218 VILLAGE DR	1	A	1.00	21.36	
842-161-022	204 VILLAGE DR	1	A	1.00	21.36	
842-161-043	351 E OASIS ST	1	A	1.00	21.36	
842-161-044	361 E OASIS ST	1	A	1.00	21.36	
842-161-045	371 E OASIS ST	1	A	1.00	21.36	
842-161-046	381 E OASIS ST	1	A	1.00	21.36	
842-161-047	378 VILLAGE DR	1	A	1.00	21.36	
842-161-048	364 VILLAGE DR	1	A	1.00	21.36	
842-161-049	348 VILLAGE DR	1	A	1.00	21.36	
842-161-050	334 VILLAGE DR	1	A	1.00	21.36	
842-162-001	330 E OASIS ST	1	A	1.00	21.36	
842-162-002	320 E OASIS ST	1	A	1.00	21.36	

APN	Situs Address	Land Use Code	Lighting Zone	Lighting AU	Lighting Charge	Total Ch
842-162-003	310 E OASIS ST	1	A	1.00	21.36	
842-162-004	260 E OASIS ST	1	A	1.00	21.36	
842-162-005	250 E OASIS ST	1	A	1.00	21.36	
842-162-006	240 E OASIS ST	1	A	1.00	21.36	
842-162-007	230 E OASIS ST	1	A	1.00	21.36	
842-162-008	220 E OASIS ST	1	A	1.00	21.36	
842-162-009	210 E OASIS ST	1	A	1.00	21.36	
842-162-010	190 E OASIS ST	1	A	1.00	21.36	
842-162-011	180 E OASIS ST	1	A	1.00	21.36	
842-162-012	130 JUNIPER TR	1	A	1.00	21.36	
842-162-014	804 N BROADWAY	1	A	1.00	21.36	
842-163-001	337 VILLAGE DR	1	A	1.00	21.36	
842-163-002	355 VILLAGE DR	1	A	1.00	21.36	
842-163-003	367 VILLAGE DR	1	A	1.00	21.36	
842-163-004	375 VILLAGE DR	1	A	1.00	21.36	
842-163-005	387 VILLAGE DR	1	A	1.00	21.36	
842-163-006	880 OASIS VILLAGE CT	1	A	1.00	21.36	
842-163-007	868 OASIS VILLAGE CT	1	A	1.00	21.36	
842-163-008	858 OASIS VILLAGE CT	1	A	1.00	21.36	
842-163-009	850 OASIS VILLAGE CT	1	A	1.00	21.36	
842-163-010	842 OASIS VILLAGE CT	1	A	1.00	21.36	
842-163-011	838 OASIS VILLAGE CT	1	A	1.00	21.36	
842-163-012	828 OASIS VILLAGE CT	1	A	1.00	21.36	
842-163-013	820 OASIS VILLAGE CT	1	A	1.00	21.36	
842-163-014	390 E OASIS ST	1	A	1.00	21.36	
842-163-015	380 E OASIS ST	1	A	1.00	21.36	
842-163-016	370 E OASIS ST	1	A	1.00	21.36	
842-163-017	360 E OASIS ST	1	A	1.00	21.36	
842-163-018	350 E OASIS ST	1	A	1.00	21.36	
842-163-019	135 VILLAGE DR	1	A	1.00	21.36	
842-163-020	147 VILLAGE DR	1	A	1.00	21.36	
842-163-021	155 VILLAGE DR	1	A	1.00	21.36	
842-163-022	177 VILLAGE DR	1	A	1.00	21.36	
842-163-023	185 VILLAGE DR	1	A	1.00	21.36	
842-163-024	207 VILLAGE DR	1	A	1.00	21.36	
842-163-025	215 VILLAGE DR	1	A	1.00	21.36	
842-163-026	257 VILLAGE DR	1	A	1.00	21.36	
842-163-027	227 VILLAGE DR	1	A	1.00	21.36	
842-163-028	245 VILLAGE DR	1	A	1.00	21.36	
842-163-029	265 VILLAGE DR	1	A	1.00	21.36	
842-163-030	287 VILLAGE DR	1	A	1.00	21.36	
842-163-031	295 VILLAGE DR	1	A	1.00	21.36	
842-163-032	307 VILLAGE DR	1	A	1.00	21.36	
842-163-033	325 VILLAGE DR	1	A	1.00	21.36	
842-163-034	862 N BROADWAY	1	A	1.00	21.36	
842-163-035	872 N BROADWAY	1	A	1.00	21.36	

APN	Situs Address	Land Use Code	Lighting Zone	Lighting AU	Lighting Charge	Total Ch
842-163-036	882 N BROADWAY	1	A	1.00	21.36	
842-163-037	892 N BROADWAY	1	A	1.00	21.36	
842-171-002	260 E CHAPARRAL DR	1	A	1.00	21.36	
842-171-003	280 E CHAPARRAL DR	1	A	1.00	21.36	
842-171-004	290 E CHAPARRAL DR	1	A	1.00	21.36	
842-171-005	316 E CHAPARRAL DR	1	A	1.00	21.36	
842-171-006	336 E CHAPARRAL DR	1	A	1.00	21.36	
842-171-007	346 E CHAPARRAL DR	1	A	1.00	21.36	
842-171-008	360 CHAPARRAL DR	1	A	1.00	21.36	
842-171-009	370 E CHAPARRAL DR	1	A	1.00	21.36	
842-171-010	380 CHAPARRAL DR	1	A	1.00	21.36	
842-171-011	741 MICHELLE ST	1	A	1.00	21.36	
842-171-012	731 MICHELLE ST	1	A	1.00	21.36	
842-171-013	723 MICHELLE ST	1	A	1.00	21.36	
842-171-014	359 COLLEEN CT	1	A	1.00	21.36	
842-171-015	343 COLLEEN CT	1	A	1.00	21.36	
842-171-016	333 COLLEEN CT	1	A	1.00	21.36	
842-171-017	329 COLLEEN CT	1	A	1.00	21.36	
842-171-018	324 COLLEEN CT	1	A	1.00	21.36	
842-171-019	338 COLLEEN CT	1	A	1.00	21.36	
842-171-020	344 COLLEEN CT	1	A	1.00	21.36	
842-171-021	354 COLLEEN CT	1	A	1.00	21.36	
842-171-022	368 COLLEEN CT	1	A	1.00	21.36	
842-171-023	384 COLLEEN CT	1	A	1.00	21.36	
842-171-024	387 SHANNON ST	1	A	1.00	21.36	
842-171-025	367 SHANNON ST	1	A	1.00	21.36	
842-171-026	355 SHANNON ST	1	A	1.00	21.36	
842-171-027	347 SHANNON ST	1	A	1.00	21.36	
842-171-028	325 SHANNON ST	1	A	1.00	21.36	
842-171-029	315 SHANNON ST	1	A	1.00	21.36	
842-171-030	297 SHANNON ST	1	A	1.00	21.36	
842-171-031	285 SHANNON ST	1	A	1.00	21.36	
842-171-032	684 GEORGIA ST	1	A	1.00	21.36	
842-171-033	694 GEORGIA ST	1	A	1.00	21.36	
842-171-035	256 E CHAPARRAL DR	1	A	1.00	21.36	
842-171-037	704 GEORGIA ST	1	A	1.00	21.36	
842-172-001	266 SHANNON ST	1	A	1.00	21.36	
842-172-002	282 SHANNON ST	1	A	1.00	21.36	
842-172-003	296 SHANNON ST	1	A	1.00	21.36	
842-172-004	312 SHANNON ST	1	A	1.00	21.36	
842-172-005	326 SHANNON ST	1	A	1.00	21.36	
842-172-006	342 SHANNON ST	1	A	1.00	21.36	
842-172-007	352 SHANNON ST	1	A	1.00	21.36	
842-172-008	366 SHANNON ST	1	A	1.00	21.36	
842-172-009	382 SHANNON ST	1	A	1.00	21.36	
842-172-010	392 SHANNON ST	1	A	1.00	21.36	

APN	Situs Address	Land Use Code	Lighting Zone	Lighting AU	Lighting Charge	Total Ch
842-172-011	396 SHANNON ST	1	A	1.00	21.36	
842-172-012	664 MICHELLE ST	1	A	1.00	21.36	
842-172-013	670 MICHELLE ST	1	A	1.00	21.36	
842-172-014	680 MICHELLE ST	1	A	1.00	21.36	
842-172-015	686 MICHELLE ST	1	A	1.00	21.36	
842-172-016	696 MICHELLE ST	1	A	1.00	21.36	
842-172-017	710 MICHELLE ST	1	A	1.00	21.36	
842-172-018	720 MICHELLE ST	1	A	1.00	21.36	
842-172-019	726 MICHELLE ST	1	A	1.00	21.36	
842-172-020	736 MICHELLE ST	1	A	1.00	21.36	
842-191-001	145 EUNICE CIR	1	A	1.00	21.36	
842-191-002	151 EUNICE CIR	1	A	1.00	21.36	
842-191-003	157 EUNICE CIR	1	A	1.00	21.36	
842-191-004	161 EUNICE CIR	1	A	1.00	21.36	
842-191-005	165 EUNICE CIR	1	A	1.00	21.36	
842-191-006	173 EUNICE CIR	1	A	1.00	21.36	
842-191-007	181 EUNICE CIR	1	A	1.00	21.36	
842-191-008	187 EUNICE CIR	1	A	1.00	21.36	
842-191-009	195 EUNICE CIR	1	A	1.00	21.36	
842-191-010	205 EUNICE CIR	1	A	1.00	21.36	
842-191-011	215 EUNICE CIR	1	A	1.00	21.36	
842-191-012	219 EUNICE CIR	1	A	1.00	21.36	
842-191-013	225 EUNICE CIR	1	A	1.00	21.36	
842-191-014	235 EUNICE CIR	1	A	1.00	21.36	
842-191-015	245 EUNICE CIR	1	A	1.00	21.36	
842-191-016	255 EUNICE CIR	1	A	1.00	21.36	
842-191-017	265 EUNICE CIR	1	A	1.00	21.36	
842-191-018	275 EUNICE CIR	1	A	1.00	21.36	
842-191-019	761 JOSIE ST	1	A	1.00	21.36	
842-191-020	767 JOSIE ST	1	A	1.00	21.36	
842-191-021	777 JOSIE ST	1	A	1.00	21.36	
842-191-022	785 JOSIE ST	1	A	1.00	21.36	
842-191-023	795 JOSIE ST	1	A	1.00	21.36	
842-191-025	788 N BROADWAY	1	A	1.00	21.36	
842-192-001	180 EUNICE CIR	1	A	1.00	21.36	
842-192-002	186 EUNICE CIR	1	A	1.00	21.36	
842-192-003	194 EUNICE CIR	1	A	1.00	21.36	
842-192-004	204 EUNICE CIR	1	A	1.00	21.36	
842-192-005	214 EUNICE CIR	1	A	1.00	21.36	
842-192-006	218 EUNICE CIR	1	A	1.00	21.36	
842-192-007	260 EUNICE CIR	1	A	1.00	21.36	
842-192-008	270 EUNICE CIR	1	A	1.00	21.36	
842-192-009	282 EUNICE CIR	1	A	1.00	21.36	
842-192-010	231 E CHAPARRAL DR	1	A	1.00	21.36	
842-192-011	219 CHAPARRAL DR	1	A	1.00	21.36	
842-192-012	187 E CHAPARRAL DR	1	A	1.00	21.36	

APN	Situs Address	Land Use Code	Lighting Zone	Lighting AU	Lighting Charge	Total Ch
842-192-013	177 E CHAPARRAL DR	1	A	1.00	21.36	
842-192-014	140 EUNICE CIR	1	A	1.00	21.36	
842-192-015	150 EUNICE CIR	1	A	1.00	21.36	
842-192-016	158 EUNICE CIR	1	A	1.00	21.36	
842-192-017	200 EUNICE CIR	1	A	1.00	21.36	
842-200-001	790 JOSIE ST	1	A	1.00	21.36	
842-200-002	780 JOSIE ST	1	A	1.00	21.36	
842-200-003	774 JOSIE ST	1	A	1.00	21.36	
842-200-004	770 JOSIE ST	1	A	1.00	21.36	
842-200-005	760 JOSIE ST	1	A	1.00	21.36	
842-200-006	765 MICHELLE CT	1	A	1.00	21.36	
842-200-007	771 MICHELLE CT	1	A	1.00	21.36	
842-200-008	775 MICHELLE CT	1	A	1.00	21.36	
842-200-009	785 MICHELLE CT	1	A	1.00	21.36	
842-200-010	788 MICHELLE ST	1	A	1.00	21.36	
842-200-011	784 MICHELLE CT	1	A	1.00	21.36	
842-200-012	776 MICHELLE CT	1	A	1.00	21.36	
842-200-013	772 MICHELLE CT	1	A	1.00	21.36	
842-200-014	762 MICHELLE CT	1	A	1.00	21.36	
842-200-015	415 E CHAPARRAL DR	1	A	1.00	21.36	
842-200-016	412 E CHAPARRAL DR	1	A	1.00	21.36	
842-200-017	408 E CHAPARRAL DR	1	A	1.00	21.36	
842-200-018	402 E CHAPARRAL DR	1	A	1.00	21.36	
842-211-001	423 E CHAPARRAL DR	1	A	1.00	21.36	
842-211-002	771 LAWRENCE AVE	1	A	1.00	21.36	
842-211-003	781 LAWRENCE AVE	1	A	1.00	21.36	
842-211-004	791 LAWRENCE AVE	1	A	1.00	21.36	
842-211-005	801 LAWRENCE AVE	1	A	1.00	21.36	
842-211-006	811 LAWRENCE AVE	1	A	1.00	21.36	
842-211-007	821 LAWRENCE AVE	1	A	1.00	21.36	
842-211-008	831 LAWRENCE AVE	1	A	1.00	21.36	
842-211-009	841 LAWRENCE AVE	1	A	1.00	21.36	
842-211-010	851 LAWRENCE AVE	1	A	1.00	21.36	
842-211-011	861 LAWRENCE AVE	1	A	1.00	21.36	
842-212-001	509 KRISTI LN	1	A	1.00	21.36	
842-213-001	508 KRISTI LN	1	A	1.00	21.36	
842-213-002	507 DORA LN	1	A	1.00	21.36	
842-214-001	506 DORA LN	1	A	1.00	21.36	
842-214-002	545 E CHAPARRAL DR	1	A	1.00	21.36	
842-214-003	553 E CHAPARRAL DR	1	A	1.00	21.36	
842-214-004	565 E CHAPARRAL DR	1	A	1.00	21.36	
842-214-005	573 E CHAPARRAL DR	1	A	1.00	21.36	
842-214-006	585 E CHAPARRAL DR	1	A	1.00	21.36	
842-214-007	593 E CHAPARRAL DR	1	A	1.00	21.36	
842-215-001	768 MEGAN LN	1	A	1.00	21.36	
842-215-002	760 MEGAN LN	1	A	1.00	21.36	

APN	Situs Address	Land Use Code	Lighting Zone	Lighting AU	Lighting Charge	Total Ch
842-216-001	424 CHAPARRAL DR	1	A	1.00	21.36	
842-216-002	432 CHAPARRAL DR	1	A	1.00	21.36	
842-216-003	544 E CHAPARRAL DR	1	A	1.00	21.36	
842-216-004	552 E CHAPARRAL DR	1	A	1.00	21.36	
842-216-005	564 E CHAPARRAL DR	1	A	1.00	21.36	
842-216-006	572 E CHAPARRAL DR	1	A	1.00	21.36	
842-216-007	584 E CHAPARRAL DR	1	A	1.00	21.36	
842-216-008	592 E CHAPARRAL DR	1	A	1.00	21.36	
842-216-009	596 E CHAPPARRAL DR	1	A	1.00	21.36	
842-216-010	612 E CHAPARRAL DR	1	A	1.00	21.36	
842-216-011	624 E CHAPARRAL DR	1	A	1.00	21.36	
842-220-019	NO SITUS AVAILABLE	50	A	4.38	93.56	
842-220-020	185 JUNIPER TR	1	A	1.00	21.36	
842-220-021	195 JUNIPER TR	1	A	1.00	21.36	
842-222-010	771 CYPRESS LN	1	A	1.00	21.36	
842-222-011	781 CYPRESS LN	1	A	1.00	21.36	
842-222-012	791 CYPRESS LN	1	A	1.00	21.36	
842-222-013	811 CYPRESS LN	1	A	1.00	21.36	
842-222-014	821 CYPRESS LN	1	A	1.00	21.36	
842-222-015	831 CYPRESS LN	1	A	1.00	21.36	
842-222-016	841 CYPRESS LN	1	A	1.00	21.36	
842-222-017	851 CYPRESS LN	1	A	1.00	21.36	
842-222-018	861 CYPRESS LN	1	A	1.00	21.36	
842-223-002	881 N BROADWAY	1	A	1.00	21.36	
842-223-003	NO SITUS AVAILABLE	22	A	0.50	10.68	
842-223-004	NO SITUS AVAILABLE	22	A	0.50	10.68	
842-223-005	890 CYPRESS LN	1	A	1.00	21.36	
842-223-006	880 CYPRESS LN	1	A	1.00	21.36	
842-223-007	870 CYPRESS LN	1	A	1.00	21.36	
842-223-008	161 JUNIPER TR	1	A	1.00	21.36	
842-223-009	141 JUNIPER TR	1	A	1.00	21.36	
842-224-001	841 OLEANDER LN	1	A	1.00	21.36	
842-224-002	831 OLEANDER LN	1	A	1.00	21.36	
842-224-003	821 OLEANDER LN	1	A	1.00	21.36	
842-224-004	811 OLEANDER LN	1	A	1.00	21.36	
842-224-005	791 OLEANDER LN	1	A	1.00	21.36	
842-224-006	830 CYPRESS LN	1	A	1.00	21.36	
842-224-007	820 CYPRESS LN	1	A	1.00	21.36	
842-224-008	810 CYPRESS LN	1	A	1.00	21.36	
842-224-009	790 CYPRESS LN	1	A	1.00	21.36	
842-224-010	780 CYPRESS LN	1	A	1.00	21.36	
842-224-011	770 CYPRESS LN	1	A	1.00	21.36	
842-225-001	790 OLEANDER LN	1	A	1.00	21.36	
842-225-002	810 OLEANDER LN	1	A	1.00	21.36	
842-225-003	820 OLEANDER LN	1	A	1.00	21.36	
842-225-004	830 OLEANDER LN	1	A	1.00	21.36	

APN	Situs Address	Land Use Code	Lighting Zone	Lighting AU	Lighting Charge	Total Ch
845-021-001	491 N PALM DR	1	A	1.00	21.36	
845-021-002	481 N PALM DR	1	A	1.00	21.36	
845-021-003	471 N PALM DR	1	A	1.00	21.36	
845-021-004	461 N PALM DR	1	A	1.00	21.36	
845-021-005	451 N PALM DR	1	A	1.00	21.36	
845-021-006	441 N PALM DR	1	A	1.00	21.36	
845-021-007	431 N PALM DR	1	A	1.00	21.36	
845-021-008	421 N PALM DR	1	A	1.00	21.36	
845-021-009	411 N PALM DR	1	A	1.00	21.36	
845-021-010	401 N PALM AVE	1	A	1.00	21.36	
845-021-011	391 N PALM DR	1	A	1.00	21.36	
845-021-012	381 N PALM DR	1	A	1.00	21.36	
845-021-013	371 N PALM DR	1	A	1.00	21.36	
845-021-014	361 N PALM DR	1	A	1.00	21.36	
845-021-015	351 N PALM DR	1	A	1.00	21.36	
845-021-016	341 N PALM DR	1	A	1.00	21.36	
845-021-017	331 N PALM DR	1	A	1.00	21.36	
845-021-018	321 N PALM DR	1	A	1.00	21.36	
845-021-019	311 N PALM DR	1	A	1.00	21.36	
845-021-020	301 N PALM DR	1	A	1.00	21.36	
845-021-021	490 N WILLOW AVE	1	A	1.00	21.36	
845-021-022	480 N WILLOW AVE	1	A	1.00	21.36	
845-021-023	470 N WILLOW AVE	1	A	1.00	21.36	
845-021-024	460 N WILLOW AVE	1	A	1.00	21.36	
845-021-025	450 N WILLOW AVE	1	A	1.00	21.36	
845-021-026	440 N WILLOW AVE	1	A	1.00	21.36	
845-021-027	430 N WILLOW AVE	1	A	1.00	21.36	
845-021-028	420 N WILLOW AVE	1	A	1.00	21.36	
845-021-029	410 N WILLOW AVE	1	A	1.00	21.36	
845-021-030	400 N WILLOW AVE	1	A	1.00	21.36	
845-021-031	390 N WILLOW AVE	1	A	1.00	21.36	
845-021-032	380 N WILLOW AVE	1	A	1.00	21.36	
845-021-033	370 N WILLOW AVE	1	A	1.00	21.36	
845-021-034	360 N WILLOW AVE	1	A	1.00	21.36	
845-021-035	350 N WILLOW AVE	1	A	1.00	21.36	
845-021-036	340 N WILLOW AVE	1	A	1.00	21.36	
845-021-037	330 N WILLOW AVE	1	A	1.00	21.36	
845-021-038	320 N WILLOW AVE	1	A	1.00	21.36	
845-021-039	310 N WILLOW AVE	1	A	1.00	21.36	
845-021-040	300 N WILLOW AVE	1	A	1.00	21.36	
845-022-001	491 N WILLOW AVE	1	A	1.00	21.36	
845-022-002	481 N WILLOW ST	1	A	1.00	21.36	
845-022-003	471 N WILLOW AVE	1	A	1.00	21.36	
845-022-004	461 N WILLOW AVE	1	A	1.00	21.36	
845-022-005	451 N WILLOW AVE	1	A	1.00	21.36	
845-022-006	441 N WILLOW AVE	1	A	1.00	21.36	

APN	Situs Address	Land Use Code	Lighting Zone	Lighting AU	Lighting Charge	Total Ch
845-022-007	431 N WILLOW AVE	1	A	1.00	21.36	
845-022-008	421 N WILLOW AVE	1	A	1.00	21.36	
845-022-009	411 N WILLOW AVE	1	A	1.00	21.36	
845-022-010	401 N WILLOW AVE	1	A	1.00	21.36	
845-022-011	391 N WILLOW AVE	1	A	1.00	21.36	
845-022-012	381 N WILLOW AVE	1	A	1.00	21.36	
845-022-013	371 N WILLOW AVE	1	A	1.00	21.36	
845-022-014	361 N WILLOW AVE	1	A	1.00	21.36	
845-022-015	351 N WILLOW AVE	1	A	1.00	21.36	
845-022-016	341 N WILLOW AVE	1	A	1.00	21.36	
845-022-017	331 N WILLOW AVE	1	A	1.00	21.36	
845-022-018	321 N WILLOW AVE	1	A	1.00	21.36	
845-022-019	311 N WILLOW AVE	1	A	1.00	21.36	
845-022-020	301 N WILLOW AVE	1	A	1.00	21.36	
845-022-021	490 N LOVEKIN BLV	1	A	1.00	21.36	
845-022-022	480 N LOVEKIN BLV	1	A	1.00	21.36	
845-022-023	470 N LOVEKIN BLV	1	A	1.00	21.36	
845-022-024	460 N LOVEKIN BLV	1	A	1.00	21.36	
845-022-025	450 N LOVEKIN BLV	1	A	1.00	21.36	
845-022-026	440 N LOVEKIN BLV	1	A	1.00	21.36	
845-022-027	430 N LOVEKIN BLV	1	A	1.00	21.36	
845-022-028	420 N LOVEKIN BLV	1	A	1.00	21.36	
845-022-029	410 N LOVEKIN BLV	1	A	1.00	21.36	
845-022-030	400 N LOVEKIN BLV	1	A	1.00	21.36	
845-022-031	390 N LOVEKIN BLV	1	A	1.00	21.36	
845-022-032	380 N LOVEKIN BLV	1	A	1.00	21.36	
845-022-033	370 N LOVEKIN BLV	1	A	1.00	21.36	
845-022-034	360 N LOVEKIN BLV	1	A	1.00	21.36	
845-022-035	350 N LOVEKIN BLV	1	A	1.00	21.36	
845-022-036	340 N LOVEKIN BLV	1	A	1.00	21.36	
845-022-037	330 N LOVEKIN BLV	1	A	1.00	21.36	
845-022-038	322 N LOVEKIN BLV	1	A	1.00	21.36	
845-022-039	310 N LOVEKIN BLV	1	A	1.00	21.36	
845-022-040	300 N LOVEKIN BLV	1	A	1.00	21.36	
845-022-041	NO SITUS AVAILABLE	22	A	0.50	10.68	
845-030-002	NO SITUS AVAILABLE	22	A	0.50	10.68	
845-030-003	NO SITUS AVAILABLE	22	A	0.50	10.68	
845-030-004	340 N PALM DR	40	A	1.00	21.36	
845-030-005	535 W BARNARD ST	5	A	21.44	457.96	4
845-030-006	300 N PALM DR	5	A	16.08	343.47	3
845-030-007	481 N EUCALYPTUS AVE	10	A	27.66	590.82	5
845-030-008	400 N PALM DR	5	A	35.00	747.60	7
845-040-007	NO SITUS AVAILABLE	22	A	0.50	10.68	
845-040-008	NO SITUS AVAILABLE	22	A	0.50	10.68	
845-040-009	375 N MAIN ST	10	A	3.06	65.36	
845-040-011	339 N MAIN ST	10	A	3.06	65.36	

APN	Situs Address	Land Use Code	Lighting Zone	Lighting AU	Lighting Charge	Total Ch
845-040-012	301 N MAIN ST	10	A	6.00	128.16	1
845-040-014	390 N EUCALYPTUS AVE	10	A	2.76	58.95	
845-040-016	320 W CHANSLORWAY	10	A	6.66	142.26	1
845-040-018	495 N MAIN ST	10	A	5.58	119.19	1
845-040-022	401 W BARNARD ST	22	A	0.50	10.68	
845-040-023	401 W BARNARD ST	10	A	1.92	41.01	
845-040-025	NO SITUS AVAILABLE	50	A	8.58	183.27	1
845-040-026	490 N EUCALYPTUS ST	10	A	2.94	62.80	
845-040-027	NO SITUS AVAILABLE	22	A	0.50	10.68	
845-040-028	NO SITUS AVAILABLE	22	A	0.50	10.68	
845-040-029	NO SITUS AVAILABLE	22	A	0.50	10.68	
845-040-030	390 N EUCALYPTUS AVE	10	A	2.22	47.42	
845-040-031	NO SITUS AVAILABLE	10	A	1.50	32.04	
845-040-032	343 N MAIN ST	10	A	3.00	64.08	
845-040-033	NO SITUS AVAILABLE	10	A	2.76	58.95	
845-040-035	378 N EUCALYPTUS AVE	10	A	4.14	88.43	
845-040-036	NO SITUS AVAILABLE	22	A	0.50	10.68	
845-061-001	484 N BROADWAY	1	A	1.00	21.36	
845-061-002	476 N BROADWAY	1	A	1.00	21.36	
845-061-003	464 N BROADWAY	1	A	1.00	21.36	
845-061-004	462 N BROADWAY	1	A	1.00	21.36	
845-061-005	452 N BROADWAY	1	A	1.00	21.36	
845-061-006	444 N BROADWAY	1	A	1.00	21.36	
845-061-007	436 N BROADWAY	1	A	1.00	21.36	
845-061-008	432 N BROADWAY	1	A	1.00	21.36	
845-061-009	422 N BROADWAY	1	A	1.00	21.36	
845-061-010	412 N BROADWAY	1	A	1.00	21.36	
845-061-011	402 N BROADWAY	1	A	1.00	21.36	
845-061-012	483 N 1ST ST	1	A	1.00	21.36	
845-061-013	475 N 1ST ST	3	A	3.00	64.08	
845-061-014	467 N 1ST ST	2	A	2.00	42.72	
845-061-015	459 N 1ST ST	1	A	1.00	21.36	
845-061-016	451 N 1ST ST	1	A	1.00	21.36	
845-061-017	443 N 1ST ST	1	A	1.00	21.36	
845-061-018	435 N 1ST ST	1	A	1.00	21.36	
845-061-019	427 N 1ST ST	1	A	1.00	21.36	
845-061-020	419 N 1ST ST	1	A	1.00	21.36	
845-061-021	417 N 1ST ST	1	A	1.00	21.36	
845-061-022	401 N 1ST ST	1	A	1.00	21.36	
845-062-001	490 N 1ST ST	1	A	1.00	21.36	
845-062-002	476 N 1ST ST	1	A	1.00	21.36	
845-062-003	462 N 1ST ST	1	A	1.00	21.36	
845-062-004	460 N 1ST ST	1	A	1.00	21.36	
845-062-005	450 N 1ST ST	1	A	1.00	21.36	
845-062-006	444 N 1ST ST	1	A	1.00	21.36	
845-062-007	436 N 1ST ST	1	A	1.00	21.36	

APN	Situs Address	Land Use Code	Lighting Zone	Lighting AU	Lighting Charge	Total Ch
845-062-008	428 N 1ST ST	1	A	1.00	21.36	
845-062-009	420 N 1ST ST	1	A	1.00	21.36	
845-062-010	418 N 1ST ST	1	A	1.00	21.36	
845-062-011	410 N 1ST ST	1	A	1.00	21.36	
845-062-012	483 N 2ND ST	2	A	2.00	42.72	
845-062-013	475 N 2ND ST	1	A	1.00	21.36	
845-062-014	467 N 2ND ST	1	A	1.00	21.36	
845-062-015	459 N 2ND ST	1	A	1.00	21.36	
845-062-016	455 N 2ND ST	1	A	1.00	21.36	
845-062-017	445 N 2ND ST	1	A	1.00	21.36	
845-062-018	427 N 2ND ST	1	A	1.00	21.36	
845-062-019	419 N 2ND ST	1	A	1.00	21.36	
845-062-020	411 N 2ND ST	1	A	1.00	21.36	
845-062-021	401 N 2ND ST	1	A	1.00	21.36	
845-063-001	492 N 2ND ST	1	A	1.00	21.36	
845-063-002	486 N 2ND ST	1	A	1.00	21.36	
845-063-003	470 N 2ND	1	A	1.00	21.36	
845-063-004	452 N 2ND ST	1	A	1.00	21.36	
845-063-005	444 N 2ND ST	1	A	1.00	21.36	
845-063-006	432 N 2ND ST	1	A	1.00	21.36	
845-063-007	424 N 2ND ST	1	A	1.00	21.36	
845-063-008	418 N 2ND ST	1	A	1.00	21.36	
845-063-009	410 N 2ND ST	2	A	2.00	42.72	
845-063-012	473 N 3RD ST	1	A	1.00	21.36	
845-063-013	453 N 3RD ST	1	A	1.00	21.36	
845-063-014	443 N 3RD ST	1	A	1.00	21.36	
845-063-015	435 N 3RD ST	1	A	1.00	21.36	
845-063-018	419 N 3RD ST	1	A	1.00	21.36	
845-063-019	415 N 3RD ST	1	A	1.00	21.36	
845-063-020	340 E CHANSLORWAY	1	A	1.00	21.36	
845-063-021	429 N 3RD ST	1	A	1.00	21.36	
845-071-001	396 N BROADWAY	3	A	3.00	64.08	
845-071-002	370 N BROADWAY	2	A	2.00	42.72	
845-071-003	364 N BROADWAY	1	A	1.00	21.36	
845-071-004	356 N BROADWAY	1	A	1.00	21.36	
845-071-005	350 N BROADWAY	1	A	1.00	21.36	
845-071-006	346 N BROADWAY	1	A	1.00	21.36	
845-071-007	334 N BROADWAY	2	A	2.00	42.72	
845-071-008	324 N BROADWAY	1	A	1.00	21.36	
845-071-009	322 N BROADWAY	2	A	2.00	42.72	
845-071-013	365 N 1ST ST	1	A	1.00	21.36	
845-071-016	345 N 1ST ST	1	A	1.00	21.36	
845-071-017	333 N 1ST ST	1	A	1.00	21.36	
845-071-018	325 N 1ST ST	1	A	1.00	21.36	
845-071-019	317 N 1ST ST	2	A	2.00	42.72	
845-071-020	311 N 1ST ST	1	A	1.00	21.36	

APN	Situs Address	Land Use Code	Lighting Zone	Lighting AU	Lighting Charge	Total Ch
845-071-021	301 N 1ST ST	2	A	2.00	42.72	
845-071-022	300 N BROADWAY	1	A	1.00	21.36	
845-071-023	310 N BROADWAY	2	A	2.00	42.72	
845-071-024	395 N 1ST ST	1	A	1.00	21.36	
845-071-025	361 N 1ST ST	1	A	1.00	21.36	
845-072-001	390 N 1ST ST	1	A	1.00	21.36	
845-072-005	352 N 1ST ST	1	A	1.00	21.36	
845-072-006	350 N 1ST ST	1	A	1.00	21.36	
845-072-007	336 N 1ST ST	1	A	1.00	21.36	
845-072-008	324 N 1ST ST	1	A	1.00	21.36	
845-072-009	316 N 1ST ST	1	A	1.00	21.36	
845-072-010	338 N 1ST ST	1	A	1.00	21.36	
845-072-011	326 N 1ST ST	1	A	1.00	21.36	
845-072-012	318 N 1ST ST	1	A	1.00	21.36	
845-072-013	201 E BARNARD ST	1	A	1.00	21.36	
845-072-014	225 E BARNARD ST	1	A	1.00	21.36	
845-072-015	395 N 2ND ST	1	A	1.00	21.36	
845-072-016	381 N 2ND ST	1	A	1.00	21.36	
845-072-017	373 N 2ND ST	1	A	1.00	21.36	
845-072-018	365 N 2ND ST	1	A	1.00	21.36	
845-072-019	357 N 2ND ST	1	A	1.00	21.36	
845-072-020	353 N 2ND ST	2	A	2.00	42.72	
845-072-021	341 N 2ND ST	2	A	2.00	42.72	
845-072-022	331 N 2ND ST	1	A	1.00	21.36	
845-072-023	317 N 2ND ST	1	A	1.00	21.36	
845-072-026	372 N 1ST ST	2	A	2.00	42.72	
845-072-027	227 E BARNARD ST	40	A	1.00	21.36	
845-072-028	356 N 1ST ST	1	A	1.00	21.36	
845-072-029	364 N 1ST ST	2	A	2.00	42.72	
845-073-005	325 N 3RD ST	40	A	1.00	21.36	
845-073-006	330 E STEWART ST	2	A	2.00	42.72	
845-073-007	340 E STEWART ST	2	A	2.00	42.72	
845-073-008	350 E STEWART ST	2	A	2.00	42.72	
845-073-009	310 E STEWART ST	2	A	2.00	42.72	
845-073-010	320 E STEWART ST	2	A	2.00	42.72	
845-091-001	491 N 7TH ST	1	A	1.00	21.36	
845-091-002	732 E CHANSLORWAY	1	A	1.00	21.36	
845-091-003	706 E CHANSLORWAY	1	A	1.00	21.36	
845-091-004	704 E CHANSLORWAY	2	A	2.00	42.72	
845-091-005	702 E CHANSLORWAY	2	A	2.00	42.72	
845-091-008	490 N 5TH ST	1	A	1.00	21.36	
845-091-009	454 N 5TH ST	1	A	1.00	21.36	
845-091-011	711 WISCONSIN ST	1	A	1.00	21.36	
845-091-012	701 WISCONSIN ST	1	A	1.00	21.36	
845-091-013	637 WISCONSIN ST	1	A	1.00	21.36	
845-091-014	621 E WISCONSIN ST	2	A	2.00	42.72	

APN	Situs Address	Land Use Code	Lighting Zone	Lighting AU	Lighting Charge	Total Ch
845-091-015	450 N 5TH ST	1	A	1.00	21.36	
845-091-017	610 E CHANSLORWAY	1	A	1.00	21.36	
845-091-018	628 E CHANSLORWAY	1	A	1.00	21.36	
845-091-020	449 N 7TH ST	2	A	2.00	42.72	
845-091-021	461 N 7TH ST	1	A	1.00	21.36	
845-091-022	NO SITUS AVAILABLE	22	A	0.50	10.68	
845-092-001	425 N 7TH ST	1	A	1.00	21.36	
845-092-005	720 E WISCONSIN ST	1	A	1.00	21.36	
845-092-006	710 E WISCONSIN ST	2	A	2.00	42.72	
845-092-007	636 WISCONSIN ST	1	A	1.00	21.36	
845-092-008	630 WISCONSIN ST	1	A	1.00	21.36	
845-092-009	NO SITUS AVAILABLE	22	A	0.50	10.68	
845-092-010	424 N 5TH ST	5	A	4.50	96.12	
845-092-011	411 N 7TH ST	1	A	1.00	21.36	
845-092-012	405 N 7TH ST	10	A	1.38	29.48	
845-092-013	765 E MICHIGAN ST	1	A	1.00	21.36	
845-092-014	749 E MICHIGAN ST	1	A	1.00	21.36	
845-092-015	745 E MICHIGAN AVE	2	A	2.00	42.72	
845-092-016	705 E MICHIGAN ST	1	A	1.00	21.36	
845-092-017	418 N 5TH ST	1	A	1.00	21.36	
845-092-018	412 N 5TH ST	2	A	2.00	42.72	
845-092-020	404 N 5TH ST	1	A	1.00	21.36	
845-092-021	617 E MICHIGAN ST	1	A	1.00	21.36	
845-092-022	NO SITUS AVAILABLE	22	A	0.50	10.68	
845-092-025	419 N 7TH ST	1	A	1.00	21.36	
845-092-026	724 E WISCONSIN ST	1	A	1.00	21.36	
845-092-027	722 E WISCONSIN ST	1	A	1.00	21.36	
845-093-002	724 E MICHIGAN ST	1	A	1.00	21.36	
845-093-005	338 N 5TH ST	2	A	2.00	42.72	
845-093-007	340 N 5TH ST	2	A	2.00	42.72	
845-093-008	311 N 7TH ST	1	A	1.00	21.36	
845-093-010	711 E BARNARD ST	2	A	2.00	42.72	
845-093-011	661 E BARNARD ST	2	A	2.00	42.72	
845-093-012	651 E BARNARD ST	2	A	2.00	42.72	
845-093-013	641 E BARNARD ST	5	A	4.50	96.12	
845-093-014	635 E BARNARD ST	2	A	2.00	42.72	
845-093-015	633 E BARNARD ST	1	A	1.00	21.36	
845-093-016	316 N 5TH ST	1	A	1.00	21.36	
845-093-017	308 N 5TH ST	1	A	1.00	21.36	
845-093-018	302 N 5TH ST	2	A	2.00	42.72	
845-093-019	712 E MICHIGAN ST	2	A	2.00	42.72	
845-093-020	634 E MICHIGAN ST	1	A	1.00	21.36	
845-093-021	305 N 7TH ST	1	A	1.00	21.36	
845-093-022	309 N 7TH ST	1	A	1.00	21.36	
845-093-023	750 E MICHIGAN AVE	1	A	1.00	21.36	
845-093-024	780 E MICHIGAN ST	1	A	1.00	21.36	

APN	Situs Address	Land Use Code	Lighting Zone	Lighting AU	Lighting Charge	Total Ch
845-093-025	375 N 7TH ST	1	A	1.00	21.36	
845-093-026	355 N 7TH ST	1	A	1.00	21.36	
845-093-027	630 E MICHIGAN ST	2	A	2.00	42.72	
845-093-028	600 E MICHIGAN ST	1	A	1.00	21.36	
845-100-011	691 W HOBSON WAY	10	A	29.52	630.55	6
845-100-012	611 W HOBSON WAY	10	A	2.64	56.39	
845-100-013	251 N PALM DR	5	A	26.00	555.36	5
845-100-014	NO SITUS AVAILABLE	22	A	0.50	10.68	
845-100-016	200 N LOVEKIN	5	A	33.50	715.56	7
845-100-019	NO SITUS AVAILABLE	22	A	0.50	10.68	
845-100-020	NO SITUS AVAILABLE	22	A	0.50	10.68	
845-100-022	745 W HOBSON WAY	10	A	3.30	70.49	
845-111-014	200 N PALM ST	5	A	40.50	865.08	8
845-111-015	500 W BARNARD ST	10	A	2.22	47.42	
845-111-016	450 W BARNARD	5	A	30.00	640.80	6
845-112-004	NO SITUS AVAILABLE	22	A	0.50	10.68	
845-112-005	NO SITUS AVAILABLE	22	A	0.50	10.68	
845-112-009	NO SITUS AVAILABLE	22	A	0.50	10.68	
845-112-010	NO SITUS AVAILABLE	22	A	0.50	10.68	
845-112-011	NO SITUS AVAILABLE	22	A	0.50	10.68	
845-112-012	NO SITUS AVAILABLE	22	A	0.50	10.68	
845-112-013	NO SITUS AVAILABLE	10	A	1.04	22.30	
845-112-014	401 W HOBSON WAY	10	A	1.02	21.79	
845-112-015	413 W HOBSON WAY	10	A	1.02	21.79	
845-112-019	NO SITUS AVAILABLE	22	A	0.50	10.68	
845-112-020	170 N ASH AVE	22	A	0.50	10.68	
845-112-021	417 W HOBSON WAY	10	A	0.54	11.53	
845-112-022	423 W HOBSON WAY	10	A	0.54	11.53	
845-112-025	135 N COMMERCIAL ST	10	A	5.70	121.75	1
845-112-026	NO SITUS AVAILABLE	22	A	0.50	10.68	
845-112-027	835 W HOBSONWAY	10	A	2.04	43.57	
845-113-001	NO SITUS AVAILABLE	22	A	0.50	10.68	
845-113-002	508 W MURPHY ST	3	A	3.00	64.08	
845-113-003	512 W MURPHY ST	2	A	2.00	42.72	
845-113-004	530 W MURPHY ST	3	A	3.00	64.08	
845-113-005	534 W MURPHY ST	1	A	1.00	21.36	
845-113-006	170 N PALM DR	1	A	1.00	21.36	
845-113-007	165 N ASH ST	1	A	1.00	21.36	
845-113-010	137 N ASH ST	40	A	1.00	21.36	
845-113-011	NO SITUS AVAILABLE	22	A	0.50	10.68	
845-113-012	166 N PALM DR	4	A	4.00	85.44	
845-113-013	144 N PALM ST	2	A	2.00	42.72	
845-113-014	136 N PALM DR	2	A	2.00	42.72	
845-113-015	128 N PALM ST	10	A	1.20	25.63	
845-113-020	531 W HOBSON WAY	40	A	1.00	21.36	
845-113-021	NO SITUS AVAILABLE	22	A	0.50	10.68	

APN	Situs Address	Land Use Code	Lighting Zone	Lighting AU	Lighting Charge	Total Ch
845-113-022	581 W HOBSON WAY	10	A	1.02	21.79	
845-113-023	105 N ASH ST	22	A	0.50	10.68	
845-113-024	151 N ASH ST	4	A	4.00	85.44	
845-121-006	NO SITUS AVAILABLE	22	A	0.50	10.68	
845-121-010	NO SITUS AVAILABLE	22	A	0.50	10.68	
845-121-011	NO SITUS AVAILABLE	22	A	0.50	10.68	
845-121-012	NO SITUS AVAILABLE	22	A	0.50	10.68	
845-121-013	209 N MAIN ST	1	A	1.00	21.36	
845-121-014	NO SITUS AVAILABLE	22	A	0.50	10.68	
845-121-015	NO SITUS AVAILABLE	22	A	0.50	10.68	
845-121-019	NO SITUS AVAILABLE	22	A	0.50	10.68	
845-121-021	245 N MAIN ST	10	A	1.02	21.79	
845-121-022	291 N MAIN ST	10	A	2.58	55.11	
845-121-024	NO SITUS AVAILABLE	22	A	0.50	10.68	
845-121-025	NO SITUS AVAILABLE	50	A	3.96	84.59	
845-121-026	NO SITUS AVAILABLE	50	A	1.98	42.29	
845-121-027	255 N MAIN ST	10	A	2.16	46.14	
845-121-028	NO SITUS AVAILABLE	22	A	0.50	10.68	
845-122-005	254 N MAIN ST	1	A	1.00	21.36	
845-122-006	252 N MAIN ST	10	A	1.02	21.79	
845-122-009	218 N MAIN ST	10	A	1.02	21.79	
845-122-010	212 N MAIN ST	10	A	1.02	21.79	
845-122-011	202 N MAIN ST	10	A	1.02	21.79	
845-122-012	200 W BARNARD ST	1	A	1.00	21.36	
845-122-015	261 N SPRING ST	1	A	1.00	21.36	
845-122-019	235 N SPRING ST	1	A	1.00	21.36	
845-122-023	201 W MURPHY ST	22	A	0.50	10.68	
845-122-025	231 N SPRING ST	10	A	2.04	43.57	
845-122-030	248 N MAIN ST	22	A	0.50	10.68	
845-122-031	NO SITUS AVAILABLE	22	A	0.50	10.68	
845-122-032	266 N MAIN ST	10	A	1.56	33.32	
845-131-002	NO SITUS AVAILABLE	22	A	0.50	10.68	
845-131-010	131 N MAIN ST	10	A	5.16	110.22	1
845-131-011	NO SITUS AVAILABLE	50	A	2.76	58.95	
845-131-012	NO SITUS AVAILABLE	50	A	1.38	29.48	
845-131-013	NO SITUS AVAILABLE	50	A	1.08	23.07	
845-131-014	NO SITUS AVAILABLE	50	A	0.54	11.53	
845-131-015	321 W HOBSON WAY	10	A	3.18	67.92	
845-131-016	181 N MAIN ST	22	A	0.50	10.68	
845-132-001	190 N MAIN ST	10	A	0.54	11.53	
845-132-002	NO SITUS AVAILABLE	10	A	1.02	21.79	
845-132-003	172 N MAIN ST	10	A	1.02	21.79	
845-132-004	170 N MAIN ST	10	A	0.54	11.53	
845-132-005	NO SITUS AVAILABLE	10	A	1.56	33.32	
845-132-006	152 N MAIN ST	10	A	0.54	11.53	
845-132-010	185 N SPRING ST	10	A	0.60	12.82	

APN	Situs Address	Land Use Code	Lighting Zone	Lighting AU	Lighting Charge	Total Ch
845-132-011	175 N SPRING ST	10	A	2.46	52.55	
845-132-012	155 N SPRING ST	10	A	2.04	43.57	
845-132-013	145 N SPRING ST	40	A	1.00	21.36	
845-132-014	137 N SPRING ST	10	A	0.84	17.94	
845-132-015	127 N SPRING ST	10	A	1.02	21.79	
845-132-016	NO SITUS AVAILABLE	22	A	0.50	10.68	
845-132-017	NO SITUS AVAILABLE	10	A	1.62	34.60	
845-132-018	231 W HOBSONWAY	10	A	1.08	23.07	
845-132-019	221 W HOBSONWAY	10	A	0.54	11.53	
845-132-020	213 W HOBSONWAY	10	A	1.08	23.07	
845-133-001	184 N SPRING ST	10	A	1.02	21.79	
845-133-002	NO SITUS AVAILABLE	22	A	0.50	10.68	
845-133-003	NO SITUS AVAILABLE	22	A	0.50	10.68	
845-133-004	NO SITUS AVAILABLE	22	A	0.50	10.68	
845-133-005	NO SITUS AVAILABLE	22	A	0.50	10.68	
845-133-006	160 N SPRING ST	10	A	0.54	11.53	
845-133-007	NO SITUS AVAILABLE	10	A	1.01	21.53	
845-133-008	140 N SPRING ST	10	A	1.02	21.79	
845-133-009	127 MIDWAY PL	10	A	1.02	21.79	
845-133-010	100 W MURPHY	40	A	1.00	21.36	
845-133-011	NO SITUS AVAILABLE	22	A	0.50	10.68	
845-133-014	147 N BROADWAY	10	A	0.96	20.51	
845-133-015	141 N BROADWAY	10	A	0.18	3.84	
845-133-016	137 N BROADWAY	10	A	0.90	19.22	
845-133-017	135 N BROADWAY	10	A	0.66	14.10	
845-133-018	127 N BROADWAY	10	A	0.60	12.82	
845-133-019	141 W HOBSONWAY	10	A	0.54	11.53	
845-133-020	137 W HOBSON WAY	10	A	0.54	11.53	
845-133-021	131 W HOBSONWAY	10	A	0.54	11.53	
845-133-022	119 W MIDWAY PL	10	A	0.54	11.53	
845-133-023	119 W HOBSONWAY	10	A	1.08	23.07	
845-133-024	107 W HOBSONWAY	10	A	2.16	46.14	
845-133-025	126 N SPRING ST	10	A	1.08	23.07	
845-133-026	151 N BROADWAY	10	A	2.10	44.86	
845-133-027	140 N SPRING ST	10	A	1.02	21.79	
845-142-001	286 N 1ST ST	40	A	1.00	21.36	
845-142-012	251 N 2ND ST	1	A	1.00	21.36	
845-143-001	318 E BARNARD ST	2	A	2.00	42.72	
845-143-005	254 N 2ND ST	1	A	1.00	21.36	
845-143-006	250 N 2ND ST	1	A	1.00	21.36	
845-143-007	236 N 2ND ST	2	A	2.00	42.72	
845-143-008	230 N 2ND ST	22	A	0.50	10.68	
845-143-009	220 N 2ND ST	1	A	1.00	21.36	
845-143-010	210 N 2ND ST	1	A	1.00	21.36	
845-143-011	210 1/2 N 2ND ST	1	A	1.00	21.36	
845-143-012	200 N 2ND ST	1	A	1.00	21.36	

APN	Situs Address	Land Use Code	Lighting Zone	Lighting AU	Lighting Charge	Total Ch
845-143-013	370 E BARNARD ST	1	A	1.00	21.36	
845-143-014	285 N 3RD ST	1	A	1.00	21.36	
845-143-015	275 N 3RD ST	1	A	1.00	21.36	
845-143-016	261 N 3RD ST	2	A	2.00	42.72	
845-143-017	253 N 3RD ST	1	A	1.00	21.36	
845-143-018	245 N 3RD ST	1	A	1.00	21.36	
845-143-019	239 N 3RD ST	1	A	1.00	21.36	
845-143-020	235 N 3RD ST	1	A	1.00	21.36	
845-143-021	221 N 3RD ST	1	A	1.00	21.36	
845-143-022	213 N 3RD ST	1	A	1.00	21.36	
845-143-023	333 E MURPHY ST	2	A	2.00	42.72	
845-143-024	201 N 3RD ST	1	A	1.00	21.36	
845-143-027	260 N 2ND ST	2	A	2.00	42.72	
845-143-028	276 N 2ND ST	4	A	4.00	85.44	
845-151-001	100 E MURPHY ST	40	A	1.00	21.36	
845-151-002	170 N BROADWAY	10	A	1.02	21.79	
845-151-003	164 N BROADWAY	10	A	1.02	21.79	
845-151-004	150 N BROADWAY	10	A	1.68	35.88	
845-151-005	130 N BROADWAY	10	A	2.04	43.57	
845-151-006	101 E HOBSONWAY	10	A	2.16	46.14	
845-151-007	121 E HOBSONWAY	10	A	1.08	23.07	
845-151-008	127 E HOBSONWAY	10	A	1.08	23.07	
845-151-009	149 E HOBSON WAY	10	A	2.16	46.14	
845-151-010	177 N 1ST ST	10	A	2.04	43.57	
845-151-011	167 N 1ST ST	5	A	6.00	128.16	1
845-151-012	155 N 1ST ST	1	A	1.00	21.36	
845-151-013	NO SITUS AVAILABLE	10	A	3.12	66.64	
845-151-014	158 N BROADWAY	10	A	0.42	8.97	
845-152-003	NO SITUS AVAILABLE	22	A	0.50	10.68	
845-152-004	NO SITUS AVAILABLE	22	A	0.50	10.68	
845-152-010	201 E HOBSONWAY	10	A	3.18	67.92	
845-152-011	229 E HOBSONWAY	10	A	0.54	11.53	
845-152-012	NO SITUS AVAILABLE	22	A	0.50	10.68	
845-152-015	NO SITUS AVAILABLE	22	A	0.50	10.68	
845-152-016	148 N 1ST ST	10	A	1.55	33.07	
845-152-018	132 N 2ND ST	40	A	1.00	21.36	
845-153-003	170 N 2ND ST	1	A	1.00	21.36	
845-153-004	152 N 2ND ST	5	A	4.50	96.12	
845-153-005	NO SITUS AVAILABLE	22	A	0.50	10.68	
845-153-006	148 N 2ND ST	5	A	5.25	112.14	1
845-153-007	136 N 2ND ST	1	A	1.00	21.36	
845-153-008	130 N 2ND ST	2	A	2.00	42.72	
845-153-009	326 E MURPHY ST	5	A	4.50	96.12	
845-153-012	NO SITUS AVAILABLE	22	A	0.50	10.68	
845-153-013	155 N 3RD ST	1	A	1.00	21.36	
845-153-014	NO SITUS AVAILABLE	22	A	0.50	10.68	

APN	Situs Address	Land Use Code	Lighting Zone	Lighting AU	Lighting Charge	Total Ch
845-153-015	135 N 3RD ST	1	A	1.00	21.36	
845-153-016	127 N 3RD ST	2	A	2.00	42.72	
845-153-017	110 N 2ND ST	10	A	1.62	34.60	
845-153-022	345 E HOBSONWAY	10	A	3.18	67.92	
845-153-023	317 E HOBSONWAY	10	A	1.62	34.60	
845-153-025	165 N 3RD ST	1	A	1.00	21.36	
845-153-026	326 E MURPHY ST	2	A	2.00	42.72	
845-161-004	512 E BARNARD ST	3	A	3.00	64.08	
845-161-005	436 E BARNARD ST	2	A	2.00	42.72	
845-161-006	434 E BARNARD ST	1	A	1.00	21.36	
845-161-007	428 E BARNARD ST	1	A	1.00	21.36	
845-161-008	NO SITUS AVAILABLE	22	A	0.50	10.68	
845-161-011	547 AVENUE B	1	A	1.00	21.36	
845-161-012	535 AVENUE B	1	A	1.00	21.36	
845-161-013	523 AVENUE B	1	A	1.00	21.36	
845-161-014	511 AVENUE B	1	A	1.00	21.36	
845-161-015	449 AVENUE B	2	A	2.00	42.72	
845-161-016	445 AVENUE B	1	A	1.00	21.36	
845-161-017	NO SITUS AVAILABLE	22	A	0.50	10.68	
845-161-018	423 AVENUE B	1	A	1.00	21.36	
845-161-019	266 N 3RD AVE	2	A	2.00	42.72	
845-161-020	240 N 3RD ST	2	A	2.00	42.72	
845-161-022	290 N 3RD ST	1	A	1.00	21.36	
845-161-023	282 N 3RD ST	1	A	1.00	21.36	
845-161-024	542 E BARNARD ST	1	A	1.00	21.36	
845-161-025	534 E BARNARD ST	1	A	1.00	21.36	
845-161-026	522 E BARNARD ST	1	A	1.00	21.36	
845-162-001	596 AVENUE B	2	A	2.00	42.72	
845-162-003	510 AVENUE B	2	A	2.00	42.72	
845-162-004	502 AVENUE B	1	A	1.00	21.36	
845-162-005	448 AVENUE B	1	A	1.00	21.36	
845-162-006	436 E AVENUE B	1	A	1.00	21.36	
845-162-007	426 AVENUE B	1	A	1.00	21.36	
845-162-008	422 AVENUE B	1	A	1.00	21.36	
845-162-009	416 AVENUE B	1	A	1.00	21.36	
845-162-010	234 N 3RD ST	1	A	1.00	21.36	
845-162-014	519 E MURPHY ST	1	A	1.00	21.36	
845-162-015	511 E MURPHY ST	1	A	1.00	21.36	
845-162-016	501 E MURPHY ST	1	A	1.00	21.36	
845-162-017	441 E MURPHY ST	1	A	1.00	21.36	
845-162-018	433 E MURPHY ST	1	A	1.00	21.36	
845-162-019	425 E MURPHY ST	1	A	1.00	21.36	
845-162-020	405 E MURPHY ST	3	A	3.00	64.08	
845-162-021	551 E MURPHY ST	1	A	1.00	21.36	
845-162-022	516 AVENUE B	2	A	2.00	42.72	
845-162-023	520 AVENUE B	1	A	1.00	21.36	

APN	Situs Address	Land Use Code	Lighting Zone	Lighting AU	Lighting Charge	Total Ch
845-162-024	527 E MURPHY ST	1	A	1.00	21.36	
845-162-025	529 E MURPHY ST	1	A	1.00	21.36	
845-163-001	550 E MURPHY ST	1	A	1.00	21.36	
845-163-002	540 E MURPHY ST	1	A	1.00	21.36	
845-163-003	528 E MURPHY ST	1	A	1.00	21.36	
845-163-004	520 E MURPHY ST	1	A	1.00	21.36	
845-163-005	512 E MURPHY ST	1	A	1.00	21.36	
845-163-006	506 E MURPHY ST	1	A	1.00	21.36	
845-163-007	436 E MURPHY ST	1	A	1.00	21.36	
845-163-008	434 E MURPHY ST	1	A	1.00	21.36	
845-163-009	424 E MURPHY ST	1	A	1.00	21.36	
845-163-010	188 N 3RD ST	2	A	2.00	42.72	
845-163-011	549 AVENUE A	1	A	1.00	21.36	
845-163-012	537 AVENUE A	1	A	1.00	21.36	
845-163-013	527 E AVENUE A	1	A	1.00	21.36	
845-163-014	517 AVENUE A	1	A	1.00	21.36	
845-163-015	513 AVENUE A	1	A	1.00	21.36	
845-163-016	503 AVENUE A	1	A	1.00	21.36	
845-163-017	449 AVENUE A	1	A	1.00	21.36	
845-163-018	439 AVENUE A	2	A	2.00	42.72	
845-163-019	425 E AVENUE A	1	A	1.00	21.36	
845-163-020	411 AVENUE A	2	A	2.00	42.72	
845-163-021	401 AVENUE A	2	A	2.00	42.72	
845-164-001	545 E HOBSON WAY	10	A	9.42	201.21	2
845-164-002	534 E AVENUE A	1	A	1.00	21.36	
845-164-005	401 E HOBSON WAY	10	A	4.56	97.40	
845-164-006	507 E HOBSON WAY	10	A	3.42	73.05	
845-164-008	449 E HOBSON WAY	22	A	0.50	10.68	
845-164-009	411 E HOBSON WAY	10	A	3.24	69.21	
845-164-010	401 E HOBSON WAY	10	A	3.36	71.77	
845-164-011	524 E AVENUE A	10	A	1.50	32.04	
845-170-004	601 E HOBSON WAY	10	A	8.40	179.42	1
845-170-005	761 E HOBSON WAY	10	A	2.52	53.83	
845-170-006	709 E HOBSON WAY	10	A	13.32	284.52	2
845-170-007	701 E HOBSON WAY	10	A	3.12	66.64	
845-170-008	607 E HOBSON WAY	10	A	1.86	39.73	
845-180-001	400 E CHANSLORWAY	1	A	1.00	21.36	
845-180-002	NO SITUS AVAILABLE	22	A	0.50	10.68	
845-180-003	416 E CHANSLORWAY	1	A	1.00	21.36	
845-180-004	444 E CHANSLORWAY	1	A	1.00	21.36	
845-180-005	502 E CHANSLORWAY	1	A	1.00	21.36	
845-180-006	508 E CHANSLORWAY	1	A	1.00	21.36	
845-180-007	516 E CHANSLORWAY	1	A	1.00	21.36	
845-180-008	520 E CHANSLOR WAY	1	A	1.00	21.36	
845-180-009	491 N 5TH ST	1	A	1.00	21.36	
845-180-010	455 N 5TH ST	1	A	1.00	21.36	

APN	Situs Address	Land Use Code	Lighting Zone	Lighting AU	Lighting Charge	Total Ch
845-180-011	452 N 4TH ST	1	A	1.00	21.36	
845-180-012	474 N 3RD ST	1	A	1.00	21.36	
845-180-013	454 N 3RD ST	1	A	1.00	21.36	
845-180-014	450 N 3RD ST	1	A	1.00	21.36	
845-180-016	435 N 5TH ST	1	A	1.00	21.36	
845-180-017	445 N 4TH ST	1	A	1.00	21.36	
845-180-018	430 N 3RD ST	2	A	2.00	42.72	
845-180-019	431 N 5TH ST	1	A	1.00	21.36	
845-180-020	425 N 5TH ST	1	A	1.00	21.36	
845-180-021	NO SITUS AVAILABLE	22	A	0.50	10.68	
845-180-022	NO SITUS AVAILABLE	22	A	0.50	10.68	
845-180-023	NO SITUS AVAILABLE	22	A	0.50	10.68	
845-180-024	421 N 4TH ST	2	A	2.00	42.72	
845-180-025	426 N 3RD ST	1	A	1.00	21.36	
845-180-026	420 N 3RD ST	1	A	1.00	21.36	
845-180-027	NO SITUS AVAILABLE	22	A	0.50	10.68	
845-180-028	412 N 4TH ST	1	A	1.00	21.36	
845-180-029	421 N 5TH ST	1	A	1.00	21.36	
845-180-030	419 N 5TH ST	1	A	1.00	21.36	
845-180-031	402 N 4TH ST	1	A	1.00	21.36	
845-180-032	NO SITUS AVAILABLE	22	A	0.50	10.68	
845-180-033	410 N 3RD ST	1	A	1.00	21.36	
845-180-034	388 N 3RD ST	2	A	2.00	42.72	
845-180-035	NO SITUS AVAILABLE	22	A	0.50	10.68	
845-180-036	396 N 4TH ST	1	A	1.00	21.36	
845-180-037	415 N 5TH ST	1	A	1.00	21.36	
845-180-040	386 N 3RD ST	2	A	2.00	42.72	
845-180-041	380 N 3RD ST	1	A	1.00	21.36	
845-180-042	NO SITUS AVAILABLE	22	A	0.50	10.68	
845-180-043	369 N 5TH ST	1	A	1.00	21.36	
845-180-044	367 N 5TH ST	1	A	1.00	21.36	
845-180-045	365 N 5TH ST	1	A	1.00	21.36	
845-180-046	372 N 3RD ST	1	A	1.00	21.36	
845-180-047	370 N 3RD ST	2	A	2.00	42.72	
845-180-048	368 N 3RD ST	1	A	1.00	21.36	
845-180-057	NO SITUS AVAILABLE	22	A	0.50	10.68	
845-180-081	407 N 5TH ST	2	A	2.00	42.72	
845-180-082	386 N 4TH ST	1	A	1.00	21.36	
845-190-001	338 N 3RD ST	1	A	1.00	21.36	
845-190-002	324 N 3RD ST	1	A	1.00	21.36	
845-190-003	415 E BARNARD ST	10	A	11.34	242.22	2
845-190-005	339 N 5TH ST	1	A	1.00	21.36	
845-190-010	503 E BARNARD ST	1	A	1.00	21.36	
845-190-011	505 E BARNARD ST	1	A	1.00	21.36	
845-190-012	507 E BARNARD ST	1	A	1.00	21.36	
845-190-013	509 E BARNARD ST	1	A	1.00	21.36	

APN	Situs Address	Land Use Code	Lighting Zone	Lighting AU	Lighting Charge	Total Ch
845-190-024	569 E BERNARD ST	1	A	1.00	21.36	
845-190-025	567 E BERNARD ST	1	A	1.00	21.36	
845-190-026	533 E BERNARD ST	1	A	1.00	21.36	
845-190-027	535 E BARNARD ST	1	A	1.00	21.36	
845-190-028	565 E BARNARD ST	1	A	1.00	21.36	
845-190-029	563 E BERNARD ST	1	A	1.00	21.36	
845-190-035	595 E BARNARD ST	1	A	1.00	21.36	
845-190-036	305 N 5TH ST	1	A	1.00	21.36	
845-190-037	311 N 5TH ST	1	A	1.00	21.36	
845-190-038	317 N 5TH ST	1	A	1.00	21.36	
845-190-039	323 N 5TH ST	1	A	1.00	21.36	
845-190-040	349 N 5TH ST	1	A	1.00	21.36	
845-190-043	NO SITUS AVAILABLE	22	A	0.50	10.68	
845-190-044	NO SITUS AVAILABLE	22	A	0.50	10.68	
845-190-045	NO SITUS AVAILABLE	22	A	0.50	10.68	
845-190-046	NO SITUS AVAILABLE	22	A	0.50	10.68	
845-190-047	NO SITUS AVAILABLE	22	A	0.50	10.68	
848-021-024	169 S WILLOW AVE	1	A	1.00	21.36	
848-021-025	185 S WILLOW AVE	22	A	0.50	10.68	
848-021-038	141 S WILLOW AVE	40	A	1.00	21.36	
848-021-056	190 S LOVEKIN BLV	10	A	0.90	19.22	
848-021-059	120 S LOVEKIN BLV	10	A	1.68	35.88	
848-021-060	702 W HOBSON WAY	10	A	1.86	39.73	
848-021-063	190 S LOVEKIN BLV	10	A	2.64	56.39	
848-021-064	NO SITUS AVAILABLE	10	A	2.10	44.86	
848-021-065	160 S LOVEKIN BLV	10	A	4.02	85.87	
848-021-066	120 S LOVEKIN BLV	10	A	1.62	34.60	
848-021-068	NO SITUS AVAILABLE	22	A	0.50	10.68	
848-022-006	602 W HOBSON WAY	10	A	2.82	60.24	
848-022-010	140 S WILLOW ST	40	A	1.00	21.36	
848-022-011	NO SITUS AVAILABLE	10	A	0.97	20.76	
848-022-012	160 S WILLOW AVE	1	A	1.00	21.36	
848-022-013	NO SITUS AVAILABLE	22	A	0.50	10.68	
848-022-014	176 S WILLOW AVE	3	A	3.00	64.08	
848-022-015	186 S WILLOW AVE	2	A	2.00	42.72	
848-022-016	192 S WILLOW AVE	5	A	3.75	80.10	
848-022-017	129 S PALM DR	2	A	2.00	42.72	
848-022-018	135 S PALM DR	1	A	1.00	21.36	
848-022-019	137 S PALM DR	2	A	2.00	42.72	
848-022-020	NO SITUS AVAILABLE	22	A	0.50	10.68	
848-022-021	153 S PALM DR	1	A	1.00	21.36	
848-022-022	157 S PALM DR	1	A	1.00	21.36	
848-022-023	169 S PALM DR	1	A	1.00	21.36	
848-022-024	177 S PALM DR	1	A	1.00	21.36	
848-022-027	NO SITUS AVAILABLE	22	A	0.50	10.68	
848-022-028	NO SITUS AVAILABLE	10	A	2.83	60.36	

APN	Situs Address	Land Use Code	Lighting Zone	Lighting AU	Lighting Charge	Total Ch
848-022-030	635 W RICE ST	1	A	1.00	21.36	
848-022-031	625 W RICE ST	1	A	1.00	21.36	
848-023-013	120 S PALM DR	3	A	3.00	64.08	
848-023-014	132 S PALM DR	4	A	4.00	85.44	
848-023-015	NO SITUS AVAILABLE	22	A	0.50	10.68	
848-023-016	144 S PALM DR	1	A	1.00	21.36	
848-023-017	152 S PALM DR	2	A	2.00	42.72	
848-023-018	NO SITUS AVAILABLE	22	A	0.50	10.68	
848-023-022	NO SITUS AVAILABLE	22	A	0.50	10.68	
848-023-023	NO SITUS AVAILABLE	22	A	0.50	10.68	
848-023-024	137 S ASH AVE	2	A	2.00	42.72	
848-023-025	145 S ASH AVE	2	A	2.00	42.72	
848-023-026	153 S ASH AVE	22	A	0.50	10.68	
848-023-027	161 S ASH AVE	2	A	2.00	42.72	
848-023-028	169 S ASH AVE	4	A	4.00	85.44	
848-023-029	177 S ASH AVE	1	A	1.00	21.36	
848-023-030	185 S ASH AVE	1	A	1.00	21.36	
848-023-031	535 W RICE ST	22	A	0.50	10.68	
848-023-034	500 W HOBSON WAY	10	A	2.88	61.52	
848-023-037	575 W RICE ST	1	A	1.00	21.36	
848-023-038	555 W RICE ST	1	A	1.00	21.36	
848-024-001	430 W HOBSON WAY	10	A	4.20	89.71	
848-024-002	412 W HOBSON WAY	10	A	0.48	10.25	
848-024-003	408 W HOBSON WAY	10	A	0.48	10.25	
848-024-006	120 S ASH AVE	1	A	1.00	21.36	
848-024-008	136 S ASH AVE	1	A	1.00	21.36	
848-024-009	146 S ASH AVE	2	A	2.00	42.72	
848-024-010	152 S ASH AVE	2	A	2.00	42.72	
848-024-011	160 S ASH AVE	2	A	2.00	42.72	
848-024-012	162 S ASH AVE	1	A	1.00	21.36	
848-024-013	180 S ASH AVE	2	A	2.00	42.72	
848-024-016	NO SITUS AVAILABLE	10	A	1.02	21.79	
848-024-017	129 S COMMERCIAL ST	10	A	1.02	21.79	
848-024-018	137 S COMMERCIAL ST	22	A	0.50	10.68	
848-024-019	145 S COMMERCIAL ST	1	A	1.00	21.36	
848-024-020	153 S COMMERCIAL ST	2	A	2.00	42.72	
848-024-021	NO SITUS AVAILABLE	22	A	0.50	10.68	
848-024-022	171 S COMMERCIAL ST	22	A	0.50	10.68	
848-024-027	400 W HOBSON WAY	10	A	1.14	24.35	
848-024-028	177 S COMMERCIAL ST	3	A	3.00	64.08	
848-024-029	NO SITUS AVAILABLE	22	A	0.50	10.68	
848-024-030	NO SITUS AVAILABLE	22	A	0.50	10.68	
848-024-031	475 W RICE ST	1	A	1.00	21.36	
848-024-032	455 W RICE ST	1	A	1.00	21.36	
848-031-031	210 S LOVEKIN BLV	10	A	1.74	37.17	
848-031-032	700 W RICE RD	10	A	2.82	60.24	

APN	Situs Address	Land Use Code	Lighting Zone	Lighting AU	Lighting Charge	Total Ch
848-031-033	220 S LOVEKIN BLV	10	A	0.90	19.22	
848-032-001	648 W RICE ST	1	A	1.00	21.36	
848-032-002	208 S WILLOW AVE	1	A	1.00	21.36	
848-032-003	216 S WILLOW ST	1	A	1.00	21.36	
848-032-006	201 S PALM DR	1	A	1.00	21.36	
848-032-007	217 S PALM DR	1	A	1.00	21.36	
848-033-001	202 S PALM DR	3	A	3.00	64.08	
848-033-002	214 S PALM DR	1	A	1.00	21.36	
848-033-003	NO SITUS AVAILABLE	22	A	0.50	10.68	
848-033-006	201 S ASH AVE	1	A	1.00	21.36	
848-033-007	211 S ASH AVE	1	A	1.00	21.36	
848-033-008	223 S ASH AVE	1	A	1.00	21.36	
848-034-005	NO SITUS AVAILABLE	22	A	0.50	10.68	
848-034-006	217 S COMMERCIAL ST	22	A	0.50	10.68	
848-041-001	322 W HOBSONWAY	10	A	0.90	19.22	
848-041-002	316 W HOBSON WAY	10	A	0.66	14.10	
848-041-003	300 W HOBSON WAY	10	A	1.02	21.79	
848-041-004	123 S MAIN ST	10	A	0.54	11.53	
848-041-008	180 S MAIN ST	10	A	1.02	21.79	
848-041-009	183 S MAIN ST	22	A	0.50	10.68	
848-041-013	NO SITUS AVAILABLE	22	A	0.50	10.68	
848-041-014	NO SITUS AVAILABLE	22	A	0.50	10.68	
848-041-015	NO SITUS AVAILABLE	22	A	0.50	10.68	
848-041-016	NO SITUS AVAILABLE	22	A	0.50	10.68	
848-042-001	248 W HOBSON WAY	10	A	0.72	15.38	
848-042-002	244 W HOBSON WAY	10	A	0.89	19.10	
848-042-003	234 W HOBSON WAY	10	A	0.42	8.97	
848-042-004	228 W HOBSON WAY	10	A	1.02	21.79	
848-042-005	222 W HOBSON WAY	10	A	0.54	11.53	
848-042-006	218 W HOBSON WAY	10	A	0.24	5.13	
848-042-007	216 W HOBSON WAY	10	A	0.42	8.97	
848-042-008	214 W HOBSON WAY	10	A	0.36	7.69	
848-042-009	208 W HOBSON WAY	10	A	0.54	11.53	
848-042-011	130 S MAIN ST	10	A	1.32	28.20	
848-042-012	138 S MAIN ST	10	A	0.78	16.66	
848-042-015	150 S MAIN ST	10	A	1.44	30.76	
848-042-020	151 S SPRING ST	10	A	1.02	21.79	
848-042-021	159 S SPRING ST	22	A	0.50	10.68	
848-042-022	165 S SPRING ST	2	A	2.00	42.72	
848-042-023	NO SITUS AVAILABLE	22	A	0.50	10.68	
848-042-026	201 W RICE ST	10	A	1.02	21.79	
848-042-027	175 S SPRING ST	1	A	1.00	21.36	
848-042-028	NO SITUS AVAILABLE	22	A	0.50	10.68	
848-042-029	NO SITUS AVAILABLE	22	A	0.50	10.68	
848-042-030	NO SITUS AVAILABLE	22	A	0.50	10.68	
848-042-031	NO SITUS AVAILABLE	22	A	0.50	10.68	

APN	Situs Address	Land Use Code	Lighting Zone	Lighting AU	Lighting Charge	Total Ch
848-042-032	200 W HOBSON WAY	10	A	0.54	11.53	
848-042-033	NO SITUS AVAILABLE	10	A	0.54	11.53	
848-043-001	NO SITUS AVAILABLE	22	A	0.50	10.68	
848-043-002	NO SITUS AVAILABLE	22	A	0.50	10.68	
848-043-003	NO SITUS AVAILABLE	22	A	0.50	10.68	
848-043-008	170 S SPRING ST	5	A	19.43	415.02	4
848-043-009	100 W HOBSON WAY	10	A	1.02	21.79	
848-043-012	153 S BROADWAY	10	A	1.02	21.79	
848-043-013	159 S BROADWAY	2	A	2.00	42.72	
848-043-014	167 S BROADWAY	1	A	1.00	21.36	
848-043-015	171 S BROADWAY	22	A	0.50	10.68	
848-043-016	189 S BROADWAY	2	A	2.00	42.72	
848-043-017	100 W HOBSON WAY	10	A	1.62	34.60	
848-043-020	100 W HOBSON WAY	10	A	1.62	34.60	
848-043-021	100 W HOBSON WAY	10	A	2.04	43.57	
848-051-002	227 S MAIN ST	22	A	0.50	10.68	
848-051-003	229 S MAIN ST	22	A	0.50	10.68	
848-051-004	NO SITUS AVAILABLE	22	A	0.50	10.68	
848-051-005	NO SITUS AVAILABLE	22	A	0.50	10.68	
848-051-007	NO SITUS AVAILABLE	22	A	0.50	10.68	
848-051-009	NO SITUS AVAILABLE	22	A	0.50	10.68	
848-051-010	NO SITUS AVAILABLE	50	A	2.13	45.50	
848-051-011	NO SITUS AVAILABLE	50	A	4.26	90.99	
848-051-012	330 W RICE ST	1	A	1.00	21.36	
848-051-013	219 S MAIN ST	10	A	1.56	33.32	
848-052-001	NO SITUS AVAILABLE	22	A	0.50	10.68	
848-052-002	210 S MAIN ST	1	A	1.00	21.36	
848-052-003	220 S MAIN ST	1	A	1.00	21.36	
848-052-008	222 W RICE ST	5	A	6.75	144.18	1
848-052-009	217 S SPRING ST	1	A	1.00	21.36	
848-052-010	225 S SPRING ST	1	A	1.00	21.36	
848-052-017	NO SITUS AVAILABLE	22	A	0.50	10.68	
848-052-019	226 S MAIN ST	2	A	2.00	42.72	
848-053-001	214 S SPRING ST	4	A	4.00	85.44	
848-053-002	222 S SPRING ST	5	A	3.75	80.10	
848-053-003	228 S SPRING ST	1	A	1.00	21.36	
848-053-004	236 S SPRING ST	1	A	1.00	21.36	
848-053-007	223 S BROADWAY	1	A	1.00	21.36	
848-053-008	231 S BROADWAY	22	A	0.50	10.68	
848-053-009	235 S BROADWAY	22	A	0.50	10.68	
848-053-025	221 S BROADWAY	1	A	1.00	21.36	
848-053-026	118 RICE ST	2	A	2.00	42.72	
848-053-027	201 S BROADWAY	10	A	0.78	16.66	
848-061-003	132 E HOBSON WAY	10	A	1.08	23.07	
848-061-004	138 E HOBSON WAY	10	A	1.08	23.07	
848-061-005	NO SITUS AVAILABLE	10	A	1.08	23.07	

APN	Situs Address	Land Use Code	Lighting Zone	Lighting AU	Lighting Charge	Total Ch
848-061-006	128 S BROADWAY	1	A	1.00	21.36	
848-061-007	140 S BROADWAY	1	A	1.00	21.36	
848-061-008	146 S BROADWAY	10	A	1.02	21.79	
848-061-009	154 S BROADWAY	22	A	0.50	10.68	
848-061-010	160 S BROADWAY	1	A	1.00	21.36	
848-061-013	NO SITUS AVAILABLE	22	A	0.50	10.68	
848-061-014	180 S BROADWAY	5	A	3.75	80.10	
848-061-019	159 S 1ST ST	10	A	0.54	11.53	
848-061-020	165 S 1ST ST	1	A	1.00	21.36	
848-061-024	178 S BROADWAY	1	A	1.00	21.36	
848-061-025	127 S 1ST ST	10	A	4.14	88.43	
848-061-027	175 S 1ST ST	1	A	1.00	21.36	
848-061-028	183 S 1ST ST	1	A	1.00	21.36	
848-061-029	169 S 1ST ST	1	A	1.00	21.36	
848-061-030	NO SITUS AVAILABLE	22	A	0.50	10.68	
848-061-031	120 E HOBSON WAY	10	A	3.18	67.92	
848-062-001	202 E HOBSONWAY	10	A	2.16	46.14	
848-062-002	222 E HOBSON WAY	22	A	0.50	10.68	
848-062-003	230 E HOBSON WAY	10	A	0.54	11.53	
848-062-004	280 E HOBSONWAY	10	A	2.64	56.39	
848-062-005	132 S 1ST ST	1	A	1.00	21.36	
848-062-008	148 S FIRST ST	2	A	2.00	42.72	
848-062-009	NO SITUS AVAILABLE	22	A	0.50	10.68	
848-062-010	NO SITUS AVAILABLE	22	A	0.50	10.68	
848-062-011	172 S 1ST ST	22	A	0.50	10.68	
848-062-012	172 S 1ST ST	2	A	2.00	42.72	
848-062-013	176 S 1ST ST	1	A	1.00	21.36	
848-062-015	190 S 1ST ST	10	A	1.02	21.79	
848-062-016	129 S 2ND ST	10	A	1.02	21.79	
848-062-017	141 S 2ND ST	10	A	1.03	22.04	
848-062-018	NO SITUS AVAILABLE	22	A	0.50	10.68	
848-062-021	NO SITUS AVAILABLE	22	A	0.50	10.68	
848-062-024	NO SITUS AVAILABLE	22	A	0.50	10.68	
848-062-025	241 E RICE ST	1	A	1.00	21.36	
848-062-026	NO SITUS AVAILABLE	22	A	0.50	10.68	
848-062-027	NO SITUS AVAILABLE	22	A	0.50	10.68	
848-062-028	157 S 2ND ST	1	A	1.00	21.36	
848-062-029	161 S 2ND ST	1	A	1.00	21.36	
848-063-003	NO SITUS AVAILABLE	22	A	0.50	10.68	
848-063-004	320 E HOBSON WAY	10	A	1.08	23.07	
848-063-005	348 E HOBSON WAY	10	A	3.18	67.92	
848-063-006	128 S 2ND ST	5	A	3.75	80.10	
848-063-007	136 S 2ND ST	2	A	2.00	42.72	
848-063-008	140 S 2ND ST	1	A	1.00	21.36	
848-063-009	150 S 2ND ST	1	A	1.00	21.36	
848-063-012	NO SITUS AVAILABLE	22	A	0.50	10.68	

APN	Situs Address	Land Use Code	Lighting Zone	Lighting AU	Lighting Charge	Total Ch
848-063-024	170 S SECOND ST	1	A	1.00	21.36	
848-063-026	NO SITUS AVAILABLE	22	A	0.50	10.68	
848-063-027	NO SITUS AVAILABLE	22	A	0.50	10.68	
848-063-029	NO SITUS AVAILABLE	22	A	0.50	10.68	
848-063-031	185 S 3RD ST	40	A	1.00	21.36	
848-063-033	350 E HOBSON WAY	10	A	4.38	93.56	
848-063-034	162 S 2ND ST	10	A	1.02	21.79	
848-063-035	300 E HOBSON WAY	10	A	1.62	34.60	
848-071-001	NO SITUS AVAILABLE	22	A	0.50	10.68	
848-071-002	214 S BROADWAY	1	A	1.00	21.36	
848-071-003	228 S BROADWAY	1	A	1.00	21.36	
848-071-004	236 S BROADWAY	2	A	2.00	42.72	
848-071-012	NO SITUS AVAILABLE	22	A	0.50	10.68	
848-071-013	NO SITUS AVAILABLE	22	A	0.50	10.68	
848-071-014	217 S 1ST ST	2	A	2.00	42.72	
848-071-015	225 S 1ST ST	22	A	0.50	10.68	
848-071-016	231 S 1ST ST	1	A	1.00	21.36	
848-071-017	237 S 1ST ST	1	A	1.00	21.36	
848-072-001	NO SITUS AVAILABLE	40	A	1.00	21.36	
848-072-002	216 E RICE ST	40	A	1.00	21.36	
848-072-003	NO SITUS AVAILABLE	40	A	1.00	21.36	
848-072-004	216 S 1ST ST	5	A	13.50	288.36	2
848-072-005	224 S 1ST ST	3	A	3.00	64.08	
848-072-011	238 E RICE ST	2	A	2.00	42.72	
848-072-012	NO SITUS AVAILABLE	22	A	0.50	10.68	
848-072-013	223 S 2ND ST	1	A	1.00	21.36	
848-072-014	225 S 2ND ST	1	A	1.00	21.36	
848-072-017	237 S 2ND ST	1	A	1.00	21.36	
848-072-018	NO SITUS AVAILABLE	22	A	0.50	10.68	
848-072-019	NO SITUS AVAILABLE	22	A	0.50	10.68	
848-072-023	NO SITUS AVAILABLE	22	A	0.50	10.68	
848-072-024	NO SITUS AVAILABLE	22	A	0.50	10.68	
848-072-025	236 S 1ST ST	3	A	3.00	64.08	
848-073-002	212 S 2ND ST	40	A	1.00	21.36	
848-073-003	218 S 2ND ST	22	A	0.50	10.68	
848-073-004	NO SITUS AVAILABLE	22	A	0.50	10.68	
848-073-005	224 S 2ND ST	22	A	0.50	10.68	
848-073-006	230 S 2ND ST	1	A	1.00	21.36	
848-073-007	NO SITUS AVAILABLE	22	A	0.50	10.68	
848-073-017	205 S 3RD ST	10	A	1.02	21.79	
848-073-019	NO SITUS AVAILABLE	22	A	0.50	10.68	
848-073-028	212 S 2ND ST	40	A	1.00	21.36	
848-073-030	207 S 3RD ST	10	A	1.02	21.79	
848-073-032	213 S 3RD ST	1	A	1.00	21.36	
848-073-034	NO SITUS AVAILABLE	22	A	0.50	10.68	
848-073-047	243 S 3RD ST	1	A	1.00	21.36	

APN	Situs Address	Land Use Code	Lighting Zone	Lighting AU	Lighting Charge	Total Ch
848-073-048	235 S 3RD ST	1	A	1.00	21.36	
848-081-001	410 E HOBSON WAY	10	A	5.16	110.22	1
848-081-002	410 E HOBSON WAY	10	A	0.66	14.10	
848-081-003	410 E HOBSON WAY	10	A	0.36	7.69	
848-081-004	410 E HOBSON WAY	10	A	9.00	192.24	1
848-081-005	170 S 3RD ST	10	A	4.14	88.43	
848-081-006	161 S 4TH ST	10	A	1.02	21.79	
848-081-007	NO SITUS AVAILABLE	22	A	0.50	10.68	
848-081-008	NO SITUS AVAILABLE	22	A	0.50	10.68	
848-081-009	NO SITUS AVAILABLE	22	A	0.50	10.68	
848-082-001	508 E HOBSON WAY	10	A	3.12	66.64	
848-082-002	502 E HOBSON WAY	10	A	1.02	21.79	
848-082-003	536 E HOBSON WAY	10	A	1.02	21.79	
848-082-004	540 E HOBSON WAY	10	A	1.02	21.79	
848-082-005	NO SITUS AVAILABLE	22	A	0.50	10.68	
848-082-006	NO SITUS AVAILABLE	22	A	0.50	10.68	
848-082-007	146 S 4TH ST	1	A	1.00	21.36	
848-082-008	154 S 4TH ST	2	A	2.00	42.72	
848-082-009	164 S 4TH ST	1	A	1.00	21.36	
848-082-010	178 S 4TH ST	2	A	2.00	42.72	
848-082-011	NO SITUS AVAILABLE	22	A	0.50	10.68	
848-082-012	133 S 5TH ST	1	A	1.00	21.36	
848-082-013	145 S 5TH ST	1	A	1.00	21.36	
848-082-014	155 S 5TH ST	2	A	2.00	42.72	
848-082-015	157 S 5TH ST	1	A	1.00	21.36	
848-082-020	191 S 5TH ST	1	A	1.00	21.36	
848-082-021	183 S 5TH ST	1	A	1.00	21.36	
848-082-022	175 S 5TH ST	5	A	5.25	112.14	1
848-083-001	600 E HOBSON WAY	10	A	3.12	66.64	
848-083-002	616 HOBSON WAY	10	A	9.90	211.46	2
848-083-003	128 S 5TH ST	1	A	1.00	21.36	
848-083-004	138 S 5TH ST	1	A	1.00	21.36	
848-083-005	146 S 5TH ST	1	A	1.00	21.36	
848-083-006	154 S 5TH ST	1	A	1.00	21.36	
848-083-007	162 S 5TH ST	1	A	1.00	21.36	
848-083-008	170 S 5TH ST	1	A	1.00	21.36	
848-083-009	178 S 5TH ST	1	A	1.00	21.36	
848-083-010	601 E RICE ST	5	A	3.75	80.10	
848-083-011	127 S 6TH ST	1	A	1.00	21.36	
848-083-012	137 S 6TH ST	1	A	1.00	21.36	
848-083-013	145 S 6TH ST	1	A	1.00	21.36	
848-083-014	153 S 6TH ST	1	A	1.00	21.36	
848-083-015	161 S 6TH ST	1	A	1.00	21.36	
848-083-016	169 S 6TH ST	1	A	1.00	21.36	
848-083-017	177 S 6TH ST	1	A	1.00	21.36	
848-083-018	185 S 6TH ST	1	A	1.00	21.36	

APN	Situs Address	Land Use Code	Lighting Zone	Lighting AU	Lighting Charge	Total Ch
848-083-019	NO SITUS AVAILABLE	22	A	0.50	10.68	
848-083-020	NO SITUS AVAILABLE	22	A	0.50	10.68	
848-083-026	NO SITUS AVAILABLE	22	A	0.50	10.68	
848-083-027	NO SITUS AVAILABLE	22	A	0.50	10.68	
848-083-028	145 S 7TH ST	2	A	2.00	42.72	
848-083-029	NO SITUS AVAILABLE	22	A	0.50	10.68	
848-083-030	NO SITUS AVAILABLE	22	A	0.50	10.68	
848-083-031	NO SITUS AVAILABLE	22	A	0.50	10.68	
848-091-002	221 S 4TH ST	1	A	1.00	21.36	
848-091-003	225 S 4TH ST	1	A	1.00	21.36	
848-091-004	233 S 4TH ST	2	A	2.00	42.72	
848-091-010	243 S 4TH ST	10	A	1.20	25.63	
848-091-011	NO SITUS AVAILABLE	22	A	0.50	10.68	
848-091-012	NO SITUS AVAILABLE	30	A	6.48	138.41	1
848-092-002	NO SITUS AVAILABLE	22	A	0.50	10.68	
848-092-003	222 S 4TH ST	1	A	1.00	21.36	
848-092-004	226 S 4TH ST	2	A	2.00	42.72	
848-092-005	232 S 4TH ST	1	A	1.00	21.36	
848-092-006	240 S 4TH ST	1	A	1.00	21.36	
848-092-009	203 S 5TH ST	1	A	1.00	21.36	
848-092-010	211 S 5TH ST	1	A	1.00	21.36	
848-092-011	223 S 5TH ST	1	A	1.00	21.36	
848-092-012	229 S 5TH ST	1	A	1.00	21.36	
848-092-013	NO SITUS AVAILABLE	22	A	0.50	10.68	
848-092-014	241 S 5TH ST	1	A	1.00	21.36	
848-092-025	210 S 4TH ST	1	A	1.00	21.36	
848-092-026	202 S 4TH ST	1	A	1.00	21.36	
848-093-001	202 S 5TH ST	1	A	1.00	21.36	
848-093-002	208 S 5TH ST	1	A	1.00	21.36	
848-093-003	216 S 5TH ST	1	A	1.00	21.36	
848-093-004	224 S 5TH ST	1	A	1.00	21.36	
848-093-005	232 S 5TH ST	1	A	1.00	21.36	
848-093-006	240 S 5TH ST	1	A	1.00	21.36	
848-093-013	628 E RICE ST	2	A	2.00	42.72	
848-093-014	209 S 6TH ST	2	A	2.00	42.72	
848-093-015	211 S 6TH ST	2	A	2.00	42.72	
848-093-016	225 S 6TH ST	1	A	1.00	21.36	
848-093-017	233 S 6TH ST	1	A	1.00	21.36	
848-093-026	241 S 6TH ST	1	A	1.00	21.36	
848-094-002	NO SITUS AVAILABLE	22	A	0.50	10.68	
848-100-004	NO SITUS AVAILABLE	22	A	0.50	10.68	
848-100-005	NO SITUS AVAILABLE	22	A	0.50	10.68	
848-100-006	NO SITUS AVAILABLE	22	A	0.50	10.68	
848-100-007	416 W DONLON ST	2	A	2.00	42.72	
848-100-008	325 S COMMERCIAL ST	10	A	17.34	370.38	3
848-100-009	NO SITUS AVAILABLE	22	A	0.50	10.68	

APN	Situs Address	Land Use Code	Lighting Zone	Lighting AU	Lighting Charge	Total Ch
848-100-013	NO SITUS AVAILABLE	30	A	3.00	64.08	
848-100-014	NO SITUS AVAILABLE	30	A	7.14	152.51	1
848-100-023	550 W DONLON ST	10	A	8.64	184.55	1
848-100-027	370 S LOVEKIN BLV	10	A	3.42	73.05	
848-100-029	600 W DONLON ST	10	A	12.36	264.01	2
848-100-032	310 S LOVEKIN BLV	10	A	4.20	89.71	
848-100-033	320 S LOVEKIN BLV	10	A	4.32	92.28	
848-100-034	330 S LOVEKIN BLV	10	A	2.76	58.95	
848-100-035	700 W DONLON ST	10	A	13.56	289.64	2
848-100-036	500 W DONLON	10	A	12.30	262.73	2
848-110-002	NO SITUS AVAILABLE	22	A	0.50	10.68	
848-110-003	NO SITUS AVAILABLE	22	A	0.50	10.68	
848-110-004	NO SITUS AVAILABLE	22	A	0.50	10.68	
848-110-005	505 W FOURTEENTH AVE	30	A	22.08	471.63	4
848-110-007	NO SITUS AVAILABLE	22	A	0.50	10.68	
848-110-008	NO SITUS AVAILABLE	22	A	0.50	10.68	
848-110-009	NO SITUS AVAILABLE	22	A	0.50	10.68	
848-110-012	NO SITUS AVAILABLE	22	A	0.50	10.68	
848-110-013	NO SITUS AVAILABLE	22	A	0.50	10.68	
848-110-014	NO SITUS AVAILABLE	22	A	0.50	10.68	
848-110-015	NO SITUS AVAILABLE	22	A	0.50	10.68	
848-110-016	400 S LOVEKIN BLV	10	A	10.32	220.44	2
848-110-017	NO SITUS AVAILABLE	22	A	0.50	10.68	
848-110-018	NO SITUS AVAILABLE	22	A	0.50	10.68	
848-121-001	NO SITUS AVAILABLE	22	A	0.50	10.68	
848-121-002	391 S MAIN ST	10	A	4.56	97.40	
848-121-003	NO SITUS AVAILABLE	22	A	0.50	10.68	
848-121-004	NO SITUS AVAILABLE	50	A	4.23	90.35	
848-121-005	NO SITUS AVAILABLE	50	A	2.13	45.50	
848-121-006	NO SITUS AVAILABLE	30	A	5.28	112.78	1
848-121-007	NO SITUS AVAILABLE	30	A	2.04	43.57	
848-121-008	NO SITUS AVAILABLE	22	A	0.50	10.68	
848-121-009	NO SITUS AVAILABLE	50	A	0.33	7.05	
848-122-001	NO SITUS AVAILABLE	22	A	0.50	10.68	
848-122-002	326 S MAIN ST	4	A	4.00	85.44	
848-122-003	348 S MAIN ST	1	A	1.00	21.36	
848-122-004	356 S MAIN ST	2	A	2.00	42.72	
848-122-007	301 S SPRING ST	1	A	1.00	21.36	
848-122-008	315 S SPRING ST	1	A	1.00	21.36	
848-122-009	323 S SPRING ST	2	A	2.00	42.72	
848-122-010	325 S SPRING ST	2	A	2.00	42.72	
848-122-011	339 S SPRING ST	1	A	1.00	21.36	
848-122-012	341 S SPRING ST	1	A	1.00	21.36	
848-122-013	343 S SPRING ST	1	A	1.00	21.36	
848-122-014	353 S SPRING ST	1	A	1.00	21.36	
848-122-015	363 S SPRING ST	1	A	1.00	21.36	

APN	Situs Address	Land Use Code	Lighting Zone	Lighting AU	Lighting Charge	Total Ch
848-122-016	373 S SPRING ST	1	A	1.00	21.36	
848-122-019	NO SITUS AVAILABLE	22	A	0.50	10.68	
848-122-020	NO SITUS AVAILABLE	22	A	0.50	10.68	
848-122-021	NO SITUS AVAILABLE	50	A	1.14	24.35	
848-122-022	NO SITUS AVAILABLE	22	A	0.50	10.68	
848-122-023	294 E WELLS	22	A	0.50	10.68	
848-122-024	NO SITUS AVAILABLE	22	A	0.50	10.68	
848-122-025	245 W WELLS ST	1	A	1.00	21.36	
848-122-026	223 W WELLS ST	1	A	1.00	21.36	
848-122-029	NO SITUS AVAILABLE	22	A	0.50	10.68	
848-123-001	308 S SPRING ST	4	A	4.00	85.44	
848-123-002	316 S SPRING ST	4	A	4.00	85.44	
848-123-003	NO SITUS AVAILABLE	22	A	0.50	10.68	
848-123-004	332 S SPRING ST	4	A	4.00	85.44	
848-123-011	NO SITUS AVAILABLE	1	A	1.00	21.36	
848-123-012	309 S BROADWAY	1	A	1.00	21.36	
848-123-013	317 S BROADWAY	1	A	1.00	21.36	
848-123-014	325 S BROADWAY	1	A	1.00	21.36	
848-123-015	335 S BROADWAY	1	A	1.00	21.36	
848-123-016	345 S BROADWAY	1	A	1.00	21.36	
848-123-017	351 S BROADWAY	1	A	1.00	21.36	
848-123-018	357 S BROADWAY	1	A	1.00	21.36	
848-123-021	350 S SPRING ST	10	A	2.04	43.57	
848-123-023	NO SITUS AVAILABLE	22	A	0.50	10.68	
848-123-024	385 S BROADWAY	10	A	2.52	53.83	
848-123-025	385 S BROADWAY	10	A	1.98	42.29	
848-123-029	360 SPRING ST	10	A	3.00	64.08	
848-123-030	377 S BROADWAY	22	A	0.50	10.68	
848-131-001	NO SITUS AVAILABLE	22	A	0.50	10.68	
848-131-002	415 W 14TH AVE	10	A	3.84	82.02	
848-131-003	401 S MAIN ST	10	A	7.80	166.61	1
848-131-004	NO SITUS AVAILABLE	22	A	0.50	10.68	
848-131-006	NO SITUS AVAILABLE	50	A	4.32	92.28	
848-131-007	NO SITUS AVAILABLE	50	A	3.24	69.21	
848-141-001	301 S 2ND ST	1	A	1.00	21.36	
848-141-002	311 S 2ND ST	1	A	1.00	21.36	
848-141-003	321 S 2ND ST	1	A	1.00	21.36	
848-141-004	333 S 2ND ST	1	A	1.00	21.36	
848-141-005	341 S 2ND ST	1	A	1.00	21.36	
848-141-006	351 S 2ND ST	1	A	1.00	21.36	
848-141-007	361 S 2ND ST	1	A	1.00	21.36	
848-141-008	371 S 2ND ST	1	A	1.00	21.36	
848-141-009	381 S 2ND ST	1	A	1.00	21.36	
848-141-010	391 S 2ND ST	1	A	1.00	21.36	
848-141-011	401 S 2ND ST	1	A	1.00	21.36	
848-141-012	411 S 2ND ST	1	A	1.00	21.36	

APN	Situs Address	Land Use Code	Lighting Zone	Lighting AU	Lighting Charge	Total Ch
848-141-013	421 S 2ND ST	1	A	1.00	21.36	
848-141-014	431 S 2ND ST	1	A	1.00	21.36	
848-141-015	441 S 2ND ST	1	A	1.00	21.36	
848-141-016	451 S 2ND ST	1	A	1.00	21.36	
848-141-017	461 S 2ND ST	1	A	1.00	21.36	
848-141-018	471 S 2ND ST	1	A	1.00	21.36	
848-141-019	481 S 2ND ST	1	A	1.00	21.36	
848-141-020	491 S 2ND ST	1	A	1.00	21.36	
848-141-021	300 S 1ST ST	1	A	1.00	21.36	
848-141-022	310 S 1ST ST	1	A	1.00	21.36	
848-141-023	320 S 1ST ST	1	A	1.00	21.36	
848-141-024	330 S 1ST ST	1	A	1.00	21.36	
848-141-025	340 S 1ST ST	1	A	1.00	21.36	
848-141-026	350 S 1ST ST	1	A	1.00	21.36	
848-141-027	360 S 1ST ST	1	A	1.00	21.36	
848-141-028	370 S 1ST ST	1	A	1.00	21.36	
848-141-029	380 S 1ST ST	1	A	1.00	21.36	
848-141-030	390 S 1ST ST	1	A	1.00	21.36	
848-141-031	400 S 1ST ST	1	A	1.00	21.36	
848-141-032	410 S 1ST ST	1	A	1.00	21.36	
848-141-033	420 S 1ST ST	1	A	1.00	21.36	
848-141-034	430 S 1ST ST	1	A	1.00	21.36	
848-141-035	440 S 1ST ST	1	A	1.00	21.36	
848-141-036	450 S 1ST ST	1	A	1.00	21.36	
848-141-037	460 S 1ST ST	1	A	1.00	21.36	
848-141-038	470 S 1ST ST	1	A	1.00	21.36	
848-141-039	480 S 1ST ST	1	A	1.00	21.36	
848-141-040	490 S 1ST ST	1	A	1.00	21.36	
848-142-001	303 S 1ST ST	1	A	1.00	21.36	
848-142-002	311 S 1ST ST	1	A	1.00	21.36	
848-142-003	321 S 1ST ST	1	A	1.00	21.36	
848-142-004	331 S 1ST ST	1	A	1.00	21.36	
848-142-005	341 S 1ST ST	1	A	1.00	21.36	
848-142-006	351 S 1ST ST	1	A	1.00	21.36	
848-142-007	361 S 1ST ST	1	A	1.00	21.36	
848-142-008	371 S 1ST ST	1	A	1.00	21.36	
848-142-009	381 S 1ST ST	1	A	1.00	21.36	
848-142-010	391 S 1ST ST	1	A	1.00	21.36	
848-142-012	411 S 1ST ST	1	A	1.00	21.36	
848-142-013	421 S 1ST ST	1	A	1.00	21.36	
848-142-014	431 S 1ST ST	1	A	1.00	21.36	
848-142-015	441 S 1ST ST	1	A	1.00	21.36	
848-142-016	451 S 1ST ST	1	A	1.00	21.36	
848-142-017	461 S 1ST ST	1	A	1.00	21.36	
848-142-018	471 S 1ST ST	1	A	1.00	21.36	
848-142-019	481 S 1ST ST	1	A	1.00	21.36	

APN	Situs Address	Land Use Code	Lighting Zone	Lighting AU	Lighting Charge	Total Ch
848-142-020	491 S 1ST ST	1	A	1.00	21.36	
848-142-023	101 E 14TH AVE	10	A	2.76	58.95	
848-142-025	401 S 1ST ST	1	A	1.00	21.36	
848-142-030	350 S BROADWAY	10	A	12.66	270.42	2
848-142-032	390 BROADWAY	10	A	7.80	166.61	1
848-150-002	401 S THIRD	40	A	1.00	21.36	
848-161-001	300 ALICE LN	1	A	1.00	21.36	
848-161-002	310 ALICE LN	1	A	1.00	21.36	
848-161-003	320 ALICE LN	1	A	1.00	21.36	
848-161-004	330 ALICE LN	1	A	1.00	21.36	
848-161-005	340 ALICE LN	1	A	1.00	21.36	
848-161-006	350 ALICE LN	1	A	1.00	21.36	
848-161-007	360 ALICE LN	1	A	1.00	21.36	
848-161-008	370 ALICE LN	1	A	1.00	21.36	
848-161-009	380 ALICE LN	1	A	1.00	21.36	
848-161-010	390 ALICE LN	1	A	1.00	21.36	
848-161-011	400 ALICE LN	1	A	1.00	21.36	
848-161-012	410 ALICE LN	1	A	1.00	21.36	
848-161-013	420 ALICE LN	1	A	1.00	21.36	
848-161-014	430 ALICE LN	1	A	1.00	21.36	
848-161-015	440 ALICE LN	1	A	1.00	21.36	
848-161-016	450 ALICE LN	1	A	1.00	21.36	
848-161-017	460 ALICE LN	1	A	1.00	21.36	
848-161-018	470 ALICE LN	1	A	1.00	21.36	
848-161-019	480 ALICE LN	1	A	1.00	21.36	
848-161-020	490 ALICE LN	1	A	1.00	21.36	
848-162-001	301 ALICE LN	1	A	1.00	21.36	
848-162-002	311 ALICE LN	1	A	1.00	21.36	
848-162-003	321 ALICE LN	1	A	1.00	21.36	
848-162-004	331 ALICE LN	1	A	1.00	21.36	
848-162-005	341 ALICE LN	1	A	1.00	21.36	
848-162-006	351 ALICE LN	1	A	1.00	21.36	
848-162-007	361 ALICE LN	1	A	1.00	21.36	
848-162-008	371 ALICE LN	1	A	1.00	21.36	
848-162-009	381 ALICE LN	1	A	1.00	21.36	
848-162-010	391 ALICE LN	1	A	1.00	21.36	
848-162-011	401 ALICE LN	1	A	1.00	21.36	
848-162-012	411 ALICE LN	1	A	1.00	21.36	
848-162-013	421 ALICE LN	1	A	1.00	21.36	
848-162-014	431 S ALICE LN	1	A	1.00	21.36	
848-162-015	441 ALICE LN	1	A	1.00	21.36	
848-162-016	451 ALICE LN	1	A	1.00	21.36	
848-162-017	461 ALICE LN	1	A	1.00	21.36	
848-162-018	471 ALICE LN	1	A	1.00	21.36	
848-162-019	481 ALICE LN	1	A	1.00	21.36	
848-162-020	491 ALICE LN	1	A	1.00	21.36	

APN	Situs Address	Land Use Code	Lighting Zone	Lighting AU	Lighting Charge	Total Ch
848-162-021	300 S 4TH ST	1	A	1.00	21.36	
848-162-022	310 S 4TH ST	1	A	1.00	21.36	
848-162-023	320 S 4TH ST	1	A	1.00	21.36	
848-162-024	330 S 4TH ST	1	A	1.00	21.36	
848-162-025	340 S 4TH ST	1	A	1.00	21.36	
848-162-026	350 S 4TH ST	1	A	1.00	21.36	
848-162-027	360 S 4TH ST	1	A	1.00	21.36	
848-162-028	370 S 4TH ST	1	A	1.00	21.36	
848-162-029	380 S 4TH ST	1	A	1.00	21.36	
848-162-030	390 S 4TH ST	1	A	1.00	21.36	
848-162-031	400 S 4TH ST	1	A	1.00	21.36	
848-162-032	410 S 4TH ST	1	A	1.00	21.36	
848-162-033	420 S 4TH ST	1	A	1.00	21.36	
848-162-034	430 S 4TH ST	1	A	1.00	21.36	
848-162-035	440 S 4TH ST	1	A	1.00	21.36	
848-162-036	450 S 4TH ST	1	A	1.00	21.36	
848-162-037	460 S 4TH ST	1	A	1.00	21.36	
848-162-038	470 S 4TH ST	1	A	1.00	21.36	
848-162-039	480 S 4TH ST	1	A	1.00	21.36	
848-162-040	490 S 4TH ST	1	A	1.00	21.36	
848-163-001	301 S 4TH ST	1	A	1.00	21.36	
848-163-002	311 S 4TH ST	1	A	1.00	21.36	
848-163-003	321 S 4TH ST	1	A	1.00	21.36	
848-163-004	331 S 4TH ST	1	A	1.00	21.36	
848-163-005	341 S 4TH ST	1	A	1.00	21.36	
848-163-006	351 S 4TH ST	1	A	1.00	21.36	
848-163-007	361 S 4TH ST	1	A	1.00	21.36	
848-163-008	371 S 4TH ST	1	A	1.00	21.36	
848-163-009	381 S 4TH ST	1	A	1.00	21.36	
848-163-010	391 S 4TH ST	1	A	1.00	21.36	
848-163-011	401 S 4TH ST	1	A	1.00	21.36	
848-163-012	411 S 4TH ST	1	A	1.00	21.36	
848-163-013	421 S 4TH ST	1	A	1.00	21.36	
848-163-014	431 S 4TH ST	1	A	1.00	21.36	
848-163-015	441 S 4TH ST	1	A	1.00	21.36	
848-163-016	451 S 4TH ST	1	A	1.00	21.36	
848-163-017	461 S 4TH ST	1	A	1.00	21.36	
848-163-018	471 S 4TH ST	1	A	1.00	21.36	
848-163-019	481 S 4TH ST	1	A	1.00	21.36	
848-163-020	491 S 4TH ST	1	A	1.00	21.36	
848-163-021	300 S 3RD ST	1	A	1.00	21.36	
848-163-022	310 S 3RD ST	1	A	1.00	21.36	
848-163-023	320 S 3RD ST	1	A	1.00	21.36	
848-163-024	330 S 3RD ST	1	A	1.00	21.36	
848-163-025	340 S 3RD ST	1	A	1.00	21.36	
848-163-026	350 S 3RD ST	1	A	1.00	21.36	

APN	Situs Address	Land Use Code	Lighting Zone	Lighting AU	Lighting Charge	Total Ch
848-163-027	360 S 3RD ST	1	A	1.00	21.36	
848-163-028	370 S 3RD ST	1	A	1.00	21.36	
848-163-029	380 S 3RD ST	1	A	1.00	21.36	
848-163-030	390 S 3RD ST	1	A	1.00	21.36	
848-163-031	400 S 3RD ST	1	A	1.00	21.36	
848-163-032	410 S 3RD ST	1	A	1.00	21.36	
848-163-033	420 S 3RD ST	1	A	1.00	21.36	
848-163-034	430 S 3RD ST	1	A	1.00	21.36	
848-163-035	440 S 3RD ST	1	A	1.00	21.36	
848-163-036	450 S 3RD ST	1	A	1.00	21.36	
848-163-037	460 S 3RD ST	1	A	1.00	21.36	
848-163-038	470 S 3RD ST	1	A	1.00	21.36	
848-163-039	480 S 3RD ST	1	A	1.00	21.36	
848-163-040	490 S 3RD ST	1	A	1.00	21.36	
848-171-004	331 S 7TH ST	1	A	1.00	21.36	
848-171-005	341 S 7TH ST	1	A	1.00	21.36	
848-171-006	351 S 7TH ST	1	A	1.00	21.36	
848-171-007	361 S 7TH ST	1	A	1.00	21.36	
848-171-008	371 S 7TH ST	1	A	1.00	21.36	
848-171-009	381 S 7TH ST	1	A	1.00	21.36	
848-171-010	391 S 7TH ST	1	A	1.00	21.36	
848-171-011	401 S 7TH ST	1	A	1.00	21.36	
848-171-012	411 S 7TH ST	1	A	1.00	21.36	
848-171-013	421 S 7TH ST	1	A	1.00	21.36	
848-171-014	431 S 7TH ST	1	A	1.00	21.36	
848-171-015	441 S 7TH ST	1	A	1.00	21.36	
848-171-016	451 S 7TH ST	1	A	1.00	21.36	
848-171-017	461 S 7TH ST	1	A	1.00	21.36	
848-171-018	300 S 6TH ST	1	A	1.00	21.36	
848-171-019	310 S 6TH ST	1	A	1.00	21.36	
848-171-020	320 S 6TH ST	1	A	1.00	21.36	
848-171-021	330 S 6TH ST	1	A	1.00	21.36	
848-171-022	340 S 6TH ST	1	A	1.00	21.36	
848-171-023	350 S 6TH ST	1	A	1.00	21.36	
848-171-024	360 S 6TH ST	1	A	1.00	21.36	
848-171-025	370 S 6TH ST	1	A	1.00	21.36	
848-171-026	380 S 6TH ST	1	A	1.00	21.36	
848-171-027	390 S 6TH ST	1	A	1.00	21.36	
848-171-028	400 S 6TH ST	1	A	1.00	21.36	
848-171-029	410 S 6TH ST	1	A	1.00	21.36	
848-171-030	420 S 6TH ST	1	A	1.00	21.36	
848-171-031	430 S 6TH ST	1	A	1.00	21.36	
848-171-032	440 S 6TH ST	1	A	1.00	21.36	
848-171-033	450 S 6TH ST	1	A	1.00	21.36	
848-171-034	460 S 6TH ST	1	A	1.00	21.36	
848-171-035	470 S 6TH ST	1	A	1.00	21.36	

APN	Situs Address	Land Use Code	Lighting Zone	Lighting AU	Lighting Charge	Total Ch
848-171-036	480 S 6TH ST	1	A	1.00	21.36	
848-171-037	301 S 7TH ST	10	A	2.64	56.39	
848-171-038	NO SITUS AVAILABLE	10	A	3.12	66.64	
848-172-001	301 S 6TH ST	1	A	1.00	21.36	
848-172-002	311 S 6TH ST	1	A	1.00	21.36	
848-172-003	321 S 6TH ST	1	A	1.00	21.36	
848-172-004	331 S 6TH ST	1	A	1.00	21.36	
848-172-005	341 S 6TH ST	1	A	1.00	21.36	
848-172-006	351 S 6TH ST	1	A	1.00	21.36	
848-172-007	361 S 6TH ST	1	A	1.00	21.36	
848-172-008	371 S 6TH ST	1	A	1.00	21.36	
848-172-009	381 S 6TH ST	1	A	1.00	21.36	
848-172-010	391 S 6TH ST	1	A	1.00	21.36	
848-172-011	401 S 6TH ST	1	A	1.00	21.36	
848-172-012	411 S 6TH ST	1	A	1.00	21.36	
848-172-013	421 S 6TH ST	1	A	1.00	21.36	
848-172-014	431 S 6TH ST	1	A	1.00	21.36	
848-172-015	441 S 6TH ST	1	A	1.00	21.36	
848-172-016	451 S 6TH ST	1	A	1.00	21.36	
848-172-017	461 S 6TH ST	1	A	1.00	21.36	
848-172-018	471 S 6TH ST	1	A	1.00	21.36	
848-172-019	481 S 6TH ST	1	A	1.00	21.36	
848-172-020	491 S 6TH ST	1	A	1.00	21.36	
848-172-021	300 S 5TH ST	1	A	1.00	21.36	
848-172-022	310 S 5TH ST	1	A	1.00	21.36	
848-172-023	320 S 5TH ST	1	A	1.00	21.36	
848-172-024	330 S 5TH ST	1	A	1.00	21.36	
848-172-025	342 S 5TH ST	1	A	1.00	21.36	
848-172-026	350 S 5TH ST	1	A	1.00	21.36	
848-172-027	360 S 5TH ST	1	A	1.00	21.36	
848-172-028	370 S 5TH ST	1	A	1.00	21.36	
848-172-029	380 S 5TH ST	1	A	1.00	21.36	
848-172-030	390 S 5TH ST	1	A	1.00	21.36	
848-172-031	400 S 5TH ST	1	A	1.00	21.36	
848-172-032	410 S 5TH ST	1	A	1.00	21.36	
848-172-033	420 S 5TH ST	1	A	1.00	21.36	
848-172-034	430 S 5TH ST	1	A	1.00	21.36	
848-172-035	440 S 5TH ST	1	A	1.00	21.36	
848-172-036	450 S 5TH ST	1	A	1.00	21.36	
848-172-037	460 S 5TH ST	1	A	1.00	21.36	
848-172-038	470 S 5TH ST	1	A	1.00	21.36	
848-172-039	480 S 5TH ST	1	A	1.00	21.36	
848-172-040	490 S 5TH ST	1	A	1.00	21.36	
848-173-001	301 S 5TH ST	1	A	1.00	21.36	
848-173-002	309 S 5TH ST	1	A	1.00	21.36	
848-173-003	321 S 5TH ST	1	A	1.00	21.36	

APN	Situs Address	Land Use Code	Lighting Zone	Lighting AU	Lighting Charge	Total Ch
848-173-004	331 S 5TH ST	1	A	1.00	21.36	
848-173-005	341 S 5TH ST	1	A	1.00	21.36	
848-173-006	351 S 5TH ST	1	A	1.00	21.36	
848-173-007	361 S 5TH ST	1	A	1.00	21.36	
848-173-008	371 S 5TH ST	1	A	1.00	21.36	
848-173-009	381 S 5TH ST	1	A	1.00	21.36	
848-173-010	391 S 5TH ST	1	A	1.00	21.36	
848-173-011	401 S 5TH ST	1	A	1.00	21.36	
848-173-012	411 S 5TH ST	1	A	1.00	21.36	
848-173-013	421 S 5TH ST	1	A	1.00	21.36	
848-173-014	431 S 5TH ST	1	A	1.00	21.36	
848-173-015	441 S 5TH ST	1	A	1.00	21.36	
848-173-016	451 S 5TH ST	1	A	1.00	21.36	
848-173-017	461 S 5TH ST	1	A	1.00	21.36	
848-173-018	471 S 5TH ST	1	A	1.00	21.36	
848-173-019	481 S 5TH ST	1	A	1.00	21.36	
848-173-020	491 S 5TH ST	1	A	1.00	21.36	
851-021-001	490 N SOLA ST	1	A	1.00	21.36	
851-021-002	480 SOLA ST	1	A	1.00	21.36	
851-021-003	470 N SOLA ST	1	A	1.00	21.36	
851-021-004	460 SOLA ST	1	A	1.00	21.36	
851-021-005	450 SOLA ST	1	A	1.00	21.36	
851-021-006	440 SOLA ST	1	A	1.00	21.36	
851-021-007	430 SOLA ST	1	A	1.00	21.36	
851-021-008	420 SOLA ST	1	A	1.00	21.36	
851-021-009	410 SOLA ST	1	A	1.00	21.36	
851-021-010	400 SOLA ST	1	A	1.00	21.36	
851-021-011	390 SOLA ST	1	A	1.00	21.36	
851-021-012	380 SOLA ST	1	A	1.00	21.36	
851-021-013	370 SOLA ST	1	A	1.00	21.36	
851-021-014	360 SOLA ST	1	A	1.00	21.36	
851-021-015	350 SOLA ST	1	A	1.00	21.36	
851-021-016	340 SOLA ST	1	A	1.00	21.36	
851-021-017	330 SOLA ST	1	A	1.00	21.36	
851-021-018	320 SOLA ST	1	A	1.00	21.36	
851-021-019	310 SOLA ST	1	A	1.00	21.36	
851-021-020	300 SOLA ST	1	A	1.00	21.36	
851-022-001	491 SOLA ST	1	A	1.00	21.36	
851-022-002	481 SOLA ST	1	A	1.00	21.36	
851-022-003	471 SOLA ST	1	A	1.00	21.36	
851-022-004	461 SOLA ST	1	A	1.00	21.36	
851-022-005	451 SOLA ST	1	A	1.00	21.36	
851-022-006	441 N SOLA AVE	1	A	1.00	21.36	
851-022-007	431 SOLA ST	1	A	1.00	21.36	
851-022-008	421 SOLA ST	1	A	1.00	21.36	
851-022-009	411 N SOLA ST	1	A	1.00	21.36	

APN	Situs Address	Land Use Code	Lighting Zone	Lighting AU	Lighting Charge	Total Ch
851-022-010	401 SOLA AVE	1	A	1.00	21.36	
851-022-011	391 SOLA ST	1	A	1.00	21.36	
851-022-012	381 SOLA ST	1	A	1.00	21.36	
851-022-013	371 SOLA ST	1	A	1.00	21.36	
851-022-014	361 N SOLA AVE	1	A	1.00	21.36	
851-022-015	351 N SOLA AVE	1	A	1.00	21.36	
851-022-016	341 SOLA ST	1	A	1.00	21.36	
851-022-017	331 SOLA ST	1	A	1.00	21.36	
851-022-018	321 SOLA ST	1	A	1.00	21.36	
851-022-019	311 N SOLA ST	1	A	1.00	21.36	
851-022-020	301 SOLA ST	1	A	1.00	21.36	
851-022-021	490 N 8TH ST	1	A	1.00	21.36	
851-022-022	480 N 8TH ST	1	A	1.00	21.36	
851-022-023	470 N 8TH ST	1	A	1.00	21.36	
851-022-024	460 N 8TH ST	1	A	1.00	21.36	
851-022-025	450 N 8TH ST	1	A	1.00	21.36	
851-022-026	440 N 8TH ST	1	A	1.00	21.36	
851-022-027	430 N 8TH ST	1	A	1.00	21.36	
851-022-028	420 N 8TH ST	1	A	1.00	21.36	
851-022-029	410 N 8TH ST	1	A	1.00	21.36	
851-022-030	400 N 8TH ST	1	A	1.00	21.36	
851-022-031	390 N 8TH ST	1	A	1.00	21.36	
851-022-032	380 N 8TH ST	1	A	1.00	21.36	
851-022-033	370 N 8TH ST	1	A	1.00	21.36	
851-023-001	491 N 8TH ST	1	A	1.00	21.36	
851-023-002	481 N 8TH ST	1	A	1.00	21.36	
851-023-003	471 N 8TH ST	1	A	1.00	21.36	
851-023-004	461 N 8TH ST	1	A	1.00	21.36	
851-023-005	451 N 8TH ST	1	A	1.00	21.36	
851-023-006	441 N 8TH ST	1	A	1.00	21.36	
851-023-007	431 N 8TH ST	1	A	1.00	21.36	
851-023-008	421 N 8TH ST	1	A	1.00	21.36	
851-023-009	411 N 8TH ST	1	A	1.00	21.36	
851-023-010	401 N 8TH ST	1	A	1.00	21.36	
851-023-011	391 N 8TH ST	1	A	1.00	21.36	
851-023-012	381 N 8TH ST	1	A	1.00	21.36	
851-023-013	371 N 8TH ST	1	A	1.00	21.36	
851-023-014	361 N 8TH ST	1	A	1.00	21.36	
851-023-015	NO SITUS AVAILABLE	22	A	0.50	10.68	
851-031-001	498 N 10TH ST	1	A	1.00	21.36	
851-031-002	488 N 10TH ST	1	A	1.00	21.36	
851-031-003	476 N 10TH ST	1	A	1.00	21.36	
851-031-004	464 N 10TH ST	1	A	1.00	21.36	
851-031-005	452 N 10TH ST	1	A	1.00	21.36	
851-031-006	440 N 10TH ST	1	A	1.00	21.36	
851-031-007	428 N 10TH ST	1	A	1.00	21.36	

APN	Situs Address	Land Use Code	Lighting Zone	Lighting AU	Lighting Charge	Total Ch
851-031-008	416 N 10TH ST	1	A	1.00	21.36	
851-031-009	404 N 10TH ST	1	A	1.00	21.36	
851-031-010	392 N 10TH ST	1	A	1.00	21.36	
851-031-011	380 N 10TH ST	1	A	1.00	21.36	
851-031-012	368 N 10TH ST	1	A	1.00	21.36	
851-031-013	356 N 10TH ST	1	A	1.00	21.36	
851-031-014	344 N 10TH ST	1	A	1.00	21.36	
851-031-015	332 N 10TH ST	1	A	1.00	21.36	
851-031-016	320 N 10TH ST	1	A	1.00	21.36	
851-031-017	300 N 10TH ST	1	A	1.00	21.36	
851-032-001	499 N 10TH ST	1	A	1.00	21.36	
851-032-002	489 N 10TH ST	1	A	1.00	21.36	
851-032-003	477 N 10TH ST	1	A	1.00	21.36	
851-032-004	465 N 10TH ST	1	A	1.00	21.36	
851-032-005	453 N 10TH ST	22	A	0.50	10.68	
851-032-006	441 N 10TH ST	1	A	1.00	21.36	
851-032-007	429 N 10TH ST	1	A	1.00	21.36	
851-032-008	417 N 10TH ST	1	A	1.00	21.36	
851-032-009	405 N 10TH ST	1	A	1.00	21.36	
851-032-010	393 N 10TH ST	1	A	1.00	21.36	
851-032-011	381 N 10TH ST	1	A	1.00	21.36	
851-032-012	369 N 10TH ST	1	A	1.00	21.36	
851-032-013	357 N 10TH ST	1	A	1.00	21.36	
851-032-014	345 N 10TH ST	1	A	1.00	21.36	
851-032-015	333 N 10TH ST	1	A	1.00	21.36	
851-032-016	321 N 10TH ST	1	A	1.00	21.36	
851-032-017	301 N 10TH ST	1	A	1.00	21.36	
851-032-018	480 N 9TH ST	1	A	1.00	21.36	
851-032-019	470 N 9TH ST	1	A	1.00	21.36	
851-032-020	460 N 9TH ST	1	A	1.00	21.36	
851-032-021	450 N 9TH ST	1	A	1.00	21.36	
851-032-022	440 N 9TH ST	1	A	1.00	21.36	
851-032-023	430 N 9TH ST	1	A	1.00	21.36	
851-032-024	420 N 9TH ST	1	A	1.00	21.36	
851-032-025	410 N 9TH ST	1	A	1.00	21.36	
851-032-026	400 N 9TH ST	1	A	1.00	21.36	
851-032-027	390 N 9TH ST	1	A	1.00	21.36	
851-032-028	380 N 9TH ST	1	A	1.00	21.36	
851-032-029	370 N 9TH ST	1	A	1.00	21.36	
851-032-030	360 N 9TH ST	1	A	1.00	21.36	
851-032-031	350 N 9TH ST	1	A	1.00	21.36	
851-032-032	340 N 9TH ST	1	A	1.00	21.36	
851-032-033	330 N 9TH ST	1	A	1.00	21.36	
851-032-034	320 N 9TH ST	1	A	1.00	21.36	
851-032-035	310 N 9TH ST	1	A	1.00	21.36	
851-032-036	1001 E BARNARD ST	1	A	1.00	21.36	

APN	Situs Address	Land Use Code	Lighting Zone	Lighting AU	Lighting Charge	Total Ch
851-033-001	950 E CHANSLOR WAY	1	A	1.00	21.36	
851-033-002	NO SITUS AVAILABLE	22	A	0.50	10.68	
851-033-003	451 N 9TH ST	1	A	1.00	21.36	
851-033-004	441 N 9TH ST	1	A	1.00	21.36	
851-033-005	431 N 9TH ST	1	A	1.00	21.36	
851-033-006	421 N 9TH ST	1	A	1.00	21.36	
851-033-007	411 N 9TH ST	1	A	1.00	21.36	
851-033-008	401 N 9TH ST	1	A	1.00	21.36	
851-033-009	391 N 9TH ST	1	A	1.00	21.36	
851-033-010	381 N 9TH ST	1	A	1.00	21.36	
851-033-011	371 N 9TH ST	1	A	1.00	21.36	
851-033-012	361 N 9TH ST	1	A	1.00	21.36	
851-033-013	351 N 9TH ST	1	A	1.00	21.36	
851-033-014	341 N 9TH ST	1	A	1.00	21.36	
851-033-015	331 N 9TH ST	1	A	1.00	21.36	
851-033-016	321 N 9TH ST	1	A	1.00	21.36	
851-033-017	311 N 9TH ST	1	A	1.00	21.36	
851-033-018	951 E BARNARD ST	1	A	1.00	21.36	
851-033-019	NO SITUS AVAILABLE	22	A	0.50	10.68	
851-051-001	942 E BARNARD ST	1	A	1.00	21.36	
851-051-002	934 E BARNARD ST	1	A	1.00	21.36	
851-051-003	926 E BARNARD ST	1	A	1.00	21.36	
851-051-004	918 E BARNARD ST	1	A	1.00	21.36	
851-051-005	910 E BARNARD ST	1	A	1.00	21.36	
851-051-006	900 E BARNARD ST	1	A	1.00	21.36	
851-051-007	943 E AVENUE B	1	A	1.00	21.36	
851-051-008	935 E AVENUE B	1	A	1.00	21.36	
851-051-009	927 E AVENUE B	1	A	1.00	21.36	
851-051-010	919 E AVENUE B	1	A	1.00	21.36	
851-051-011	911 E AVENUE B	1	A	1.00	21.36	
851-051-012	901 E AVENUE B	1	A	1.00	21.36	
851-052-001	942 E AVENUE B	1	A	1.00	21.36	
851-052-002	934 E AVENUE B	1	A	1.00	21.36	
851-052-003	926 E AVENUE B	1	A	1.00	21.36	
851-052-004	918 E AVENUE B	2	A	2.00	42.72	
851-052-005	910 E AVENUE B	1	A	1.00	21.36	
851-052-006	900 E AVENUE B	1	A	1.00	21.36	
851-052-007	943 E MURPHY ST	1	A	1.00	21.36	
851-052-008	935 E MURPHY ST	1	A	1.00	21.36	
851-052-009	927 E MURPHY ST	1	A	1.00	21.36	
851-052-010	919 E MURPHY ST	1	A	1.00	21.36	
851-052-011	911 E MURPHY ST	1	A	1.00	21.36	
851-052-012	901 E MURPHY ST	1	A	1.00	21.36	
851-053-001	942 E MURPHY ST	1	A	1.00	21.36	
851-053-002	934 E MURPHY ST	1	A	1.00	21.36	
851-053-003	926 E MURPHY ST	1	A	1.00	21.36	

APN	Situs Address	Land Use Code	Lighting Zone	Lighting AU	Lighting Charge	Total Ch
851-053-004	918 E MURPHY ST	1	A	1.00	21.36	
851-053-005	910 E MURPHY ST	1	A	1.00	21.36	
851-053-006	900 E MURPHY ST	1	A	1.00	21.36	
851-053-007	943 E AVENUE A	1	A	1.00	21.36	
851-053-008	935 E AVENUE A	1	A	1.00	21.36	
851-053-009	927 E AVENUE A	1	A	1.00	21.36	
851-053-010	919 E AVENUE A	1	A	1.00	21.36	
851-053-011	911 E AVENUE A	1	A	1.00	21.36	
851-053-012	901 E AVENUE A	1	A	1.00	21.36	
851-054-002	934 E AVENUE A	2	A	2.00	42.72	
851-054-003	926 E AVENUE A	1	A	1.00	21.36	
851-054-004	918 E AVENUE A	1	A	1.00	21.36	
851-054-005	910 E AVENUE A	1	A	1.00	21.36	
851-054-006	900 E AVENUE A	1	A	1.00	21.36	
851-054-009	933 E HOBSON WAY	10	A	0.42	8.97	
851-054-010	NO SITUS AVAILABLE	10	A	0.42	8.97	
851-054-011	NO SITUS AVAILABLE	10	A	0.42	8.97	
851-054-012	NO SITUS AVAILABLE	10	A	0.42	8.97	
851-054-013	NO SITUS AVAILABLE	10	A	0.42	8.97	
851-054-017	126 N 8TH ST	10	A	0.48	10.25	
851-054-018	803 E HOBSON WAY	10	A	1.32	28.20	
851-054-020	939 E HOBSONWAY	10	A	2.70	57.67	
851-055-001	287 N 8TH ST	1	A	1.00	21.36	
851-055-002	277 N 8TH ST	1	A	1.00	21.36	
851-055-003	269 E 8TH ST	1	A	1.00	21.36	
851-055-004	259 N 8TH ST	1	A	1.00	21.36	
851-055-005	251 N 8TH ST	1	A	1.00	21.36	
851-055-006	243 N 8TH ST	1	A	1.00	21.36	
851-055-007	235 N 8TH ST	1	A	1.00	21.36	
851-055-008	227 N 8TH ST	1	A	1.00	21.36	
851-055-009	219 N 8TH ST	1	A	1.00	21.36	
851-055-011	201 N 8TH ST	1	A	1.00	21.36	
851-055-012	183 N 8TH ST	1	A	1.00	21.36	
851-055-013	173 N 8TH ST	1	A	1.00	21.36	
851-055-014	165 N 8TH ST	1	A	1.00	21.36	
851-055-015	155 N 8TH ST	1	A	1.00	21.36	
851-055-016	143 N 8TH ST	1	A	1.00	21.36	
851-055-017	133 N 8TH ST	1	A	1.00	21.36	
851-055-018	125 N 8TH ST	1	A	1.00	21.36	
851-055-019	801 E HOBSON WAY	10	A	2.46	52.55	
851-055-020	209 N 8TH ST	1	A	1.00	21.36	
851-061-011	190 N 9TH ST	40	A	1.00	21.36	
851-061-012	1101 E HOBSON WAY	10	A	7.62	162.76	1
851-061-014	200 N 9TH ST	5	A	25.50	544.68	5
851-061-015	1020 E BARNARD ST	5	A	15.00	320.40	3
851-061-017	230 N 9TH ST	5	A	9.75	208.26	2

APN	Situs Address	Land Use Code	Lighting Zone	Lighting AU	Lighting Charge	Total Ch
851-061-018	232 N 9TH ST	5	A	9.75	208.26	2
851-061-019	234 N 9TH ST	5	A	9.75	208.26	2
851-061-020	236 N 9TH ST	5	A	9.75	208.26	2
851-061-021	238 N 9TH ST	5	A	9.75	208.26	2
851-061-022	240 N 9TH ST	3	A	3.00	64.08	
851-061-023	242 N 9TH ST	5	A	9.75	208.26	2
851-061-024	244 N 9TH ST	5	A	9.75	208.26	2
851-061-025	246 N 9TH ST	5	A	9.75	208.26	2
851-061-026	248 N 9TH ST	5	A	9.75	208.26	2
851-061-027	250 N 9TH ST	5	A	9.75	208.26	2
851-061-028	252 N 9TH ST	5	A	9.75	208.26	2
851-061-029	254 N 9TH ST	5	A	9.75	208.26	2
851-061-030	256 N 9TH ST	5	A	8.25	176.22	1
851-061-031	258 N 9TH ST	5	A	8.25	176.22	1
851-061-032	260 N 9TH ST	1	A	1.00	21.36	
851-061-033	262 N 9TH ST	5	A	8.25	176.22	1
851-061-034	264 N 9TH ST	1	A	1.00	21.36	
851-061-035	266 N 9TH ST	5	A	8.25	176.22	1
851-061-036	268 N 9TH ST	5	A	8.25	176.22	1
851-061-037	270 N 9TH ST	5	A	8.25	176.22	1
851-061-038	272 N 9TH ST	5	A	8.25	176.22	1
851-061-039	274 N 9TH ST	1	A	1.00	21.36	
851-061-040	276 N 9TH ST	5	A	8.25	176.22	1
851-061-041	278 N 9TH ST	1	A	1.00	21.36	
851-062-001	982 E BARNARD ST	1	A	1.00	21.36	
851-062-002	974 E BARNARD ST	1	A	1.00	21.36	
851-062-003	966 E BARNARD ST	1	A	1.00	21.36	
851-062-004	958 E BARNARD ST	1	A	1.00	21.36	
851-062-005	950 E BARNARD ST	1	A	1.00	21.36	
851-062-006	983 E AVENUE B	1	A	1.00	21.36	
851-062-007	975 AVENUE B	1	A	1.00	21.36	
851-062-008	967 AVENUE B	1	A	1.00	21.36	
851-062-009	959 AVENUE B	1	A	1.00	21.36	
851-062-010	951 AVENUE B	1	A	1.00	21.36	
851-063-001	982 E AVENUE B	1	A	1.00	21.36	
851-063-002	974 AVENUE B	1	A	1.00	21.36	
851-063-003	966 AVENUE B	1	A	1.00	21.36	
851-063-004	958 AVENUE B	1	A	1.00	21.36	
851-063-005	950 AVENUE B	1	A	1.00	21.36	
851-063-006	983 E MURPHY ST	1	A	1.00	21.36	
851-063-007	975 E MURPHY ST	1	A	1.00	21.36	
851-063-008	967 E MURPHY ST	1	A	1.00	21.36	
851-063-009	959 E MURPHY ST	1	A	1.00	21.36	
851-063-010	957 E MURPHY ST	1	A	1.00	21.36	
851-064-001	982 E MURPHY ST	1	A	1.00	21.36	
851-064-002	974 E MURPHY ST	1	A	1.00	21.36	

APN	Situs Address	Land Use Code	Lighting Zone	Lighting AU	Lighting Charge	Total Ch
851-064-003	966 E MURPHY ST	1	A	1.00	21.36	
851-064-004	958 E MURPHY ST	1	A	1.00	21.36	
851-064-005	950 E MURPHY ST	1	A	1.00	21.36	
851-064-006	983 AVENUE A	1	A	1.00	21.36	
851-064-007	975 E AVENUE A	1	A	1.00	21.36	
851-064-008	967 AVENUE A	1	A	1.00	21.36	
851-064-009	959 AVENUE A	1	A	1.00	21.36	
851-064-010	951 AVENUE A	1	A	1.00	21.36	
851-065-001	982 AVENUE A	1	A	1.00	21.36	
851-065-002	974 AVENUE A	1	A	1.00	21.36	
851-065-003	964 E AVENUE A	1	A	1.00	21.36	
851-065-004	950 AVENUE A	1	A	1.00	21.36	
851-065-006	945 E HOBSON WAY	10	A	1.86	39.73	
851-065-007	NO SITUS AVAILABLE	22	A	0.50	10.68	
851-065-012	NO SITUS AVAILABLE	22	A	0.50	10.68	
851-065-015	941 E HOBSON WAY	10	A	1.80	38.45	
851-141-001	491 N ACACIA ST	1	A	1.00	21.36	
851-141-002	479 N ACACIA ST	1	A	1.00	21.36	
851-141-003	461 N ACACIA ST	1	A	1.00	21.36	
851-141-004	449 ACACIA ST	1	A	1.00	21.36	
851-141-005	437 N ACACIA ST	1	A	1.00	21.36	
851-141-006	425 N ACACIA ST	1	A	1.00	21.36	
851-141-007	415 N ACACIA ST	1	A	1.00	21.36	
851-141-008	401 N ACACIA ST	1	A	1.00	21.36	
851-141-009	391 N ACACIA ST	1	A	1.00	21.36	
851-141-010	379 N ACACIA ST	1	A	1.00	21.36	
851-141-011	361 N ACACIA ST	1	A	1.00	21.36	
851-141-012	349 N ACACIA ST	1	A	1.00	21.36	
851-141-013	337 N ACACIA ST	1	A	1.00	21.36	
851-141-014	325 ACACIA ST	1	A	1.00	21.36	
851-141-015	315 N ACACIA ST	1	A	1.00	21.36	
851-141-016	1121 E BARNARD ST	1	A	1.00	21.36	
851-142-001	490 N ACACIA ST	1	A	1.00	21.36	
851-142-002	480 N ACACIA ST	1	A	1.00	21.36	
851-142-003	462 N ACACIA ST	1	A	1.00	21.36	
851-142-004	450 N ACACIA ST	1	A	1.00	21.36	
851-142-005	438 N ACACIA ST	1	A	1.00	21.36	
851-142-006	426 N ACACIA ST	1	A	1.00	21.36	
851-142-007	416 N ACACIA ST	1	A	1.00	21.36	
851-142-008	400 N ACACIA ST	1	A	1.00	21.36	
851-142-009	390 N ACACIA ST	1	A	1.00	21.36	
851-142-010	380 N ACACIA ST	1	A	1.00	21.36	
851-142-011	362 N ACACIA ST	1	A	1.00	21.36	
851-142-012	350 N ACACIA ST	1	A	1.00	21.36	
851-142-013	338 N ACACIA ST	1	A	1.00	21.36	
851-142-014	326 N ACACIA ST	1	A	1.00	21.36	

APN	Situs Address	Land Use Code	Lighting Zone	Lighting AU	Lighting Charge	Total Ch
851-142-015	316 N ACACIA ST	1	A	1.00	21.36	
851-142-016	1231 E BARNARD ST	1	A	1.00	21.36	
851-142-017	301 EARLE ST	1	A	1.00	21.36	
851-142-018	313 EARLE ST	1	A	1.00	21.36	
851-142-019	325 EARLE ST	1	A	1.00	21.36	
851-142-020	337 EARLE ST	1	A	1.00	21.36	
851-142-021	NO SITUS AVAILABLE	22	A	0.50	10.68	
851-142-022	361 EARLE ST	1	A	1.00	21.36	
851-142-023	373 EARLE ST	1	A	1.00	21.36	
851-142-024	385 EARLE ST	1	A	1.00	21.36	
851-142-025	397 EARLE ST	1	A	1.00	21.36	
851-142-026	409 EARLE ST	1	A	1.00	21.36	
851-142-027	421 EARLE ST	1	A	1.00	21.36	
851-142-028	431 EARLE ST	1	A	1.00	21.36	
851-142-029	445 EARLE ST	1	A	1.00	21.36	
851-142-030	457 EARLE ST	1	A	1.00	21.36	
851-142-031	469 EARLE ST	1	A	1.00	21.36	
851-142-032	481 EARLE ST	1	A	1.00	21.36	
851-142-033	493 EARLE ST	1	A	1.00	21.36	
851-143-001	300 EARLE ST	1	A	1.00	21.36	
851-143-002	NO SITUS AVAILABLE	22	A	0.50	10.68	
851-143-003	324 EARLE ST	1	A	1.00	21.36	
851-143-004	336 EARLE ST	1	A	1.00	21.36	
851-143-005	348 EARLE ST	1	A	1.00	21.36	
851-143-006	360 EARLE ST	1	A	1.00	21.36	
851-143-007	372 N EARLE ST	1	A	1.00	21.36	
851-143-008	384 EARLE ST	1	A	1.00	21.36	
851-143-009	396 EARLE ST	1	A	1.00	21.36	
851-143-010	408 EARLE ST	1	A	1.00	21.36	
851-143-011	420 EARLE ST	1	A	1.00	21.36	
851-143-012	432 EARLE ST	1	A	1.00	21.36	
851-143-013	444 EARLE ST	1	A	1.00	21.36	
851-143-014	456 EARLE ST	1	A	1.00	21.36	
851-143-018	492 EARLE ST	1	A	1.00	21.36	
851-151-001	1355 TESORO WAY	1	A	1.00	21.36	
851-151-002	1345 TESORO WAY	1	A	1.00	21.36	
851-151-003	1335 TESORO WAY	1	A	1.00	21.36	
851-151-004	491 TESORO LN	1	A	1.00	21.36	
851-151-005	481 TESORO LN	1	A	1.00	21.36	
851-151-006	471 TESORO LN	1	A	1.00	21.36	
851-151-007	461 TESORO LN	1	A	1.00	21.36	
851-151-008	451 TESORO LN	1	A	1.00	21.36	
851-151-009	441 TESORO LN	1	A	1.00	21.36	
851-151-010	431 TESORO LN	1	A	1.00	21.36	
851-151-011	421 TESORO LN	1	A	1.00	21.36	
851-151-012	411 TESORO LN	1	A	1.00	21.36	

APN	Situs Address	Land Use Code	Lighting Zone	Lighting AU	Lighting Charge	Total Ch
851-151-013	381 TESORO LN	1	A	1.00	21.36	
851-151-014	371 TESORO LN	1	A	1.00	21.36	
851-151-015	NO SITUS AVAILABLE	22	A	0.50	10.68	
851-151-016	NO SITUS AVAILABLE	22	A	0.50	10.68	
851-151-017	NO SITUS AVAILABLE	22	A	0.50	10.68	
851-151-018	NO SITUS AVAILABLE	22	A	0.50	10.68	
851-151-019	NO SITUS AVAILABLE	22	A	0.50	10.68	
851-151-020	NO SITUS AVAILABLE	22	A	0.50	10.68	
851-152-001	470 TESORO LN	1	A	1.00	21.36	
851-152-002	460 TESORO LN	1	A	1.00	21.36	
851-152-003	450 TESORO LN	1	A	1.00	21.36	
851-152-004	440 TESORO LN	1	A	1.00	21.36	
851-152-005	430 TESORO LN	1	A	1.00	21.36	
851-152-006	420 TESORO LN	1	A	1.00	21.36	
851-152-007	410 TESORO LN	1	A	1.00	21.36	
851-152-008	380 TESORO LN	1	A	1.00	21.36	
851-152-009	370 TESORO LN	1	A	1.00	21.36	
851-152-010	360 TESORO LN	1	A	1.00	21.36	
851-152-011	NO SITUS AVAILABLE	22	A	0.50	10.68	
851-152-012	NO SITUS AVAILABLE	22	A	0.50	10.68	
851-152-013	NO SITUS AVAILABLE	22	A	0.50	10.68	
851-152-014	NO SITUS AVAILABLE	22	A	0.50	10.68	
851-152-015	NO SITUS AVAILABLE	22	A	0.50	10.68	
851-152-016	NO SITUS AVAILABLE	22	A	0.50	10.68	
851-152-017	NO SITUS AVAILABLE	22	A	0.50	10.68	
851-152-018	NO SITUS AVAILABLE	22	A	0.50	10.68	
851-152-019	NO SITUS AVAILABLE	22	A	0.50	10.68	
851-152-020	NO SITUS AVAILABLE	22	A	0.50	10.68	
851-152-021	NO SITUS AVAILABLE	22	A	0.50	10.68	
851-152-022	NO SITUS AVAILABLE	22	A	0.50	10.68	
851-152-023	NO SITUS AVAILABLE	22	A	0.50	10.68	
851-152-024	NO SITUS AVAILABLE	22	A	0.50	10.68	
851-152-025	NO SITUS AVAILABLE	22	A	0.50	10.68	
851-152-026	NO SITUS AVAILABLE	22	A	0.50	10.68	
851-152-027	NO SITUS AVAILABLE	22	A	0.50	10.68	
851-152-028	NO SITUS AVAILABLE	22	A	0.50	10.68	
851-152-029	NO SITUS AVAILABLE	22	A	0.50	10.68	
851-152-030	NO SITUS AVAILABLE	22	A	0.50	10.68	
851-152-031	NO SITUS AVAILABLE	22	A	0.50	10.68	
851-152-032	NO SITUS AVAILABLE	22	A	0.50	10.68	
851-153-001	490 ELDORADO ST	1	A	1.00	21.36	
851-153-002	480 ELDORADO ST	1	A	1.00	21.36	
851-153-003	470 ELDORADO ST	1	A	1.00	21.36	
851-153-004	NO SITUS AVAILABLE	22	A	0.50	10.68	
851-153-005	NO SITUS AVAILABLE	22	A	0.50	10.68	
851-153-006	NO SITUS AVAILABLE	22	A	0.50	10.68	

APN	Situs Address	Land Use Code	Lighting Zone	Lighting AU	Lighting Charge	Total Ch
851-153-007	NO SITUS AVAILABLE	22	A	0.50	10.68	
851-153-008	NO SITUS AVAILABLE	22	A	0.50	10.68	
851-153-009	NO SITUS AVAILABLE	22	A	0.50	10.68	
851-153-010	NO SITUS AVAILABLE	22	A	0.50	10.68	
851-153-011	NO SITUS AVAILABLE	22	A	0.50	10.68	
851-153-012	NO SITUS AVAILABLE	22	A	0.50	10.68	
851-153-013	NO SITUS AVAILABLE	22	A	0.50	10.68	
851-153-014	NO SITUS AVAILABLE	22	A	0.50	10.68	
851-153-015	NO SITUS AVAILABLE	22	A	0.50	10.68	
851-153-016	NO SITUS AVAILABLE	22	A	0.50	10.68	
851-153-017	NO SITUS AVAILABLE	22	A	0.50	10.68	
851-153-018	NO SITUS AVAILABLE	22	A	0.50	10.68	
854-020-017	890 E HOBSON WAY	10	A	17.04	363.97	3
854-020-018	874 E HOBSON WAY	10	A	2.10	44.86	
854-020-022	862 E HOBSON WAY	10	A	0.78	16.66	
854-020-023	840 E HOBSON WAY	10	A	23.94	511.36	5
854-020-024	812 E HOBSON WAY	10	A	1.56	33.32	
854-020-025	824 E HOBSON WAY	10	A	1.62	34.60	
854-030-008	210 S 7TH ST	22	A	0.50	10.68	
854-030-009	NO SITUS AVAILABLE	60	A	1.02	21.73	
854-060-010	NO SITUS AVAILABLE	60	A	4.05	86.45	
854-060-011	NO SITUS AVAILABLE	60	A	4.86	103.76	1
854-060-021	1251 E 14TH ST	5	A	42.50	907.80	9
854-121-008	320 BRISTLECONE AVE	1	A	1.00	21.36	
854-121-009	330 BRISTLECONE AVE	1	A	1.00	21.36	
854-121-010	340 BRISTLECONE AVE	1	A	1.00	21.36	
854-121-011	350 BRISTLECONE AVE	1	A	1.00	21.36	
854-121-012	360 BRISTLECONE AVE	1	A	1.00	21.36	
854-121-013	370 BRISTLECONE AVE	1	A	1.00	21.36	
854-121-014	380 BRISTLECONE AVE	1	A	1.00	21.36	
854-121-016	1320 ARIZONA ST	1	A	1.00	21.36	
854-121-017	1310 ARIZONA ST	1	A	1.00	21.36	
854-121-018	410 RIVER VALLEY AVE	1	A	1.00	21.36	
854-121-019	420 RIVER VALLEY AVE	1	A	1.00	21.36	
854-121-020	430 RIVER VALLEY AVE	1	A	1.00	21.36	
854-121-021	440 RIVER VALLEY AVE	1	A	1.00	21.36	
854-121-025	480 RIVER VALLEY RD	22	A	0.50	10.68	
854-121-027	1321 E 14TH AVE	22	A	0.50	10.68	
854-121-028	1331 E 14TH AVE	1	A	1.00	21.36	
854-121-029	1341 E 14TH AVE	1	A	1.00	21.36	
854-121-030	1261 SUNSET DR	1	A	1.00	21.36	
854-121-031	1271 SUNSET DR	1	A	1.00	21.36	
854-121-032	1311 SUNSET DR	1	A	1.00	21.36	
854-121-033	1321 SUNSET DR	1	A	1.00	21.36	
854-121-034	1331 SUNSET DR	1	A	1.00	21.36	
854-121-035	1341 SUNSET DR	1	A	1.00	21.36	

APN	Situs Address	Land Use Code	Lighting Zone	Lighting AU	Lighting Charge	Total Ch
854-121-036	1351 SUNSET DR	1	A	1.00	21.36	
854-121-037	480 RIVER VALLEY AVE	1	A	1.00	21.36	
854-121-038	470 RIVER VALLEY AVE	1	A	1.00	21.36	
854-121-039	460 RIVER VALLEY AVE	1	A	1.00	21.36	
854-121-040	1311 14TH AVE	40	A	1.00	21.36	
854-122-001	321 BRISTLECONE AVE	1	A	1.00	21.36	
854-122-002	331 BRISTLECONE AVE	1	A	1.00	21.36	
854-122-003	341 BRISTLECONE AVE	1	A	1.00	21.36	
854-122-004	351 BRISTLECONE AVE	1	A	1.00	21.36	
854-122-005	361 BRISTLECONE AVE	1	A	1.00	21.36	
854-122-006	371 BRISTLECONE AVE	1	A	1.00	21.36	
854-122-007	381 BRISTLECONE AVE	1	A	1.00	21.36	
854-122-008	380 RIVER VALLEY AVE	1	A	1.00	21.36	
854-122-009	370 RIVER VALLEY AVE	1	A	1.00	21.36	
854-122-010	360 RIVER VALLEY AVE	1	A	1.00	21.36	
854-122-011	350 RIVER VALLEY AVE	1	A	1.00	21.36	
854-122-012	340 RIVER VALLEY AVE	1	A	1.00	21.36	
854-122-013	330 RIVER VALLEY AVE	1	A	1.00	21.36	
854-122-014	320 RIVER VALLEY AVE	1	A	1.00	21.36	
854-123-001	321 RIVER VALLEY AVE	1	A	1.00	21.36	
854-123-002	331 RIVER VALLEY AVE	1	A	1.00	21.36	
854-123-003	341 RIVER VALLEY AVE	1	A	1.00	21.36	
854-123-004	351 RIVER VALLEY AVE	1	A	1.00	21.36	
854-123-005	361 RIVER VALLEY AVE	1	A	1.00	21.36	
854-123-006	371 RIVER VALLEY AVE	1	A	1.00	21.36	
854-123-007	381 RIVER VALLEY AVE	1	A	1.00	21.36	
854-123-008	411 RIVER VALLEY AVE	1	A	1.00	21.36	
854-123-009	421 RIVER VALLEY AVE	1	A	1.00	21.36	
854-123-010	431 RIVER VALLEY AVE	1	A	1.00	21.36	
854-123-011	441 RIVER VALLEY AVE	1	A	1.00	21.36	
854-123-012	451 RIVER VALLEY AVE	1	A	1.00	21.36	
854-123-013	461 RIVER VALLEY AVE	1	A	1.00	21.36	
857-050-001	NO SITUS AVAILABLE	60	A	10.00	213.60	2
857-061-001	561 N SOLA ST	22	A	0.50	10.68	
857-062-001	680 SOLA AVE	1	A	1.00	21.36	
857-062-002	670 SOLA AVE	1	A	1.00	21.36	
857-062-003	660 SOLA AVE	1	A	1.00	21.36	
857-062-004	650 SOLA AVE	1	A	1.00	21.36	
857-062-005	640 SOLA AVE	1	A	1.00	21.36	
857-062-006	630 SOLA AVE	1	A	1.00	21.36	
857-062-007	620 SOLA AVE	1	A	1.00	21.36	
857-064-001	621 N 9TH ST	1	A	1.00	21.36	
857-064-002	631 N 9TH ST	1	A	1.00	21.36	
857-064-003	641 N 9TH ST	1	A	1.00	21.36	
857-064-004	651 N 9TH ST	1	A	1.00	21.36	
857-064-005	661 N 9TH ST	1	A	1.00	21.36	

APN	Situs Address	Land Use Code	Lighting Zone	Lighting AU	Lighting Charge	Total Ch
857-064-006	671 N 9TH ST	1	A	1.00	21.36	
857-064-007	681 N 9TH ST	1	A	1.00	21.36	
857-064-008	1011 N COURT ST	1	A	1.00	21.36	
857-064-009	1031 E COURT ST	1	A	1.00	21.36	
857-064-010	1041 E COURT ST	1	A	1.00	21.36	
857-064-011	1061 N COURT ST	1	A	1.00	21.36	
857-064-012	1081 N COURT ST	1	A	1.00	21.36	
857-064-013	680 N 10TH ST	1	A	1.00	21.36	
857-064-014	670 N 10TH ST	1	A	1.00	21.36	
857-064-015	660 N 10TH ST	1	A	1.00	21.36	
857-064-016	650 N 10TH ST	1	A	1.00	21.36	
857-064-017	640 N 10TH ST	1	A	1.00	21.36	
857-064-018	630 N 10TH ST	1	A	1.00	21.36	
857-064-019	620 N 10TH ST	1	A	1.00	21.36	
857-065-001	670 N 9TH ST	1	A	1.00	21.36	
857-065-002	660 N 9TH ST	1	A	1.00	21.36	
857-065-003	650 N 9TH ST	1	A	1.00	21.36	
857-065-004	640 N 9TH ST	1	A	1.00	21.36	
857-065-005	630 N 9TH ST	1	A	1.00	21.36	
857-065-006	620 N 9TH ST	1	A	1.00	21.36	
857-066-001	671 N 10TH ST	1	A	1.00	21.36	
857-066-002	661 N 10TH ST	1	A	1.00	21.36	
857-066-003	651 N 10TH ST	1	A	1.00	21.36	
857-066-004	641 N 10TH ST	1	A	1.00	21.36	
857-066-005	631 N 10TH ST	1	A	1.00	21.36	
857-066-006	621 N 10TH ST	1	A	1.00	21.36	
857-071-001	875 E CHANSLOR WAY	40	A	1.00	21.36	
857-072-001	610 SOLA AVE	1	A	1.00	21.36	
857-073-001	611 N 9TH ST	1	A	1.00	21.36	
857-074-001	920 E NEVADA AVE	1	A	1.00	21.36	
857-074-002	940 E NEVADA AVE	1	A	1.00	21.36	
857-074-003	960 E NEVADA ST	1	A	1.00	21.36	
857-074-004	980 E NEVADA AVE	1	A	1.00	21.36	
857-075-006	590 N SOLA	1	A	1.00	21.36	
857-075-007	580 N SOLA	1	A	1.00	21.36	
857-075-008	951 E CHANSLOR WAY	1	A	1.00	21.36	
857-076-001	591 N 9TH ST	1	A	1.00	21.36	
857-076-002	571 N 9TH ST	1	A	1.00	21.36	
857-076-003	551 N 9TH ST	1	A	1.00	21.36	
857-076-004	531 N 9TH ST	1	A	1.00	21.36	
857-076-005	511 N 9TH ST	1	A	1.00	21.36	
857-076-006	501 N 9TH ST	1	A	1.00	21.36	
857-081-001	611 N 10TH ST	1	A	1.00	21.36	
857-082-001	610 N 9TH ST	1	A	1.00	21.36	
857-083-001	610 N 10TH ST	1	A	1.00	21.36	
857-083-002	1080 E NEVADA AVE	1	A	1.00	21.36	

APN	Situs Address	Land Use Code	Lighting Zone	Lighting AU	Lighting Charge	Total Ch
857-083-003	1060 E NEVADA AVE	1	A	1.00	21.36	
857-083-004	1030 E NEVADA AVE	1	A	1.00	21.36	
857-083-005	1010 E NEVADA AVE	1	A	1.00	21.36	
857-084-001	1081 E CALIFORNIA ST	1	A	1.00	21.36	
857-084-002	1061 E CALIFORNIA AVE	1	A	1.00	21.36	
857-084-003	1041 E CALIFORNIA AVE	1	A	1.00	21.36	
857-084-004	1021 E CALIFORNIA AVE	1	A	1.00	21.36	
857-084-005	1011 E CALIFORNIA AVE	1	A	1.00	21.36	
857-084-006	1080 E CALIFORNIA AVE	1	A	1.00	21.36	
857-084-007	1060 E CALIFORNIA AVE	1	A	1.00	21.36	
857-084-008	1040 E CALIFORNIA AVE	1	A	1.00	21.36	
857-084-009	1020 E CALIFORNIA AVE	1	A	1.00	21.36	
857-084-010	1010 E CALIFORNIA AVE	1	A	1.00	21.36	
857-085-001	1151 E CHANSLOR WAY	1	A	1.00	21.36	
857-085-002	1121 E CHANSLOR WAY	1	A	1.00	21.36	
857-085-003	1051 E CHANSLOR WAY	1	A	1.00	21.36	
857-085-004	1021 E CHANSLOR WAY	1	A	1.00	21.36	
857-090-001	NO SITUS AVAILABLE	60	A	9.78	208.79	2
869-032-001	910 W 14TH AVE	10	A	6.48	138.41	1
869-032-002	534 S SOLANO AVE	4	A	4.00	85.44	
869-032-003	576 S SOLANO AVE	1	A	1.00	21.36	
869-032-006	596 S SOLANO AVE	1	A	1.00	21.36	
869-032-007	961 W SOUTHERN AVE	1	A	1.00	21.36	
869-032-008	NO SITUS AVAILABLE	1	A	1.00	21.36	
869-032-009	941 W SOUTHERN AVE	1	A	1.00	21.36	
869-032-012	559 S LOVEKIN BLV	10	A	1.86	39.73	
869-032-013	585 S LOVEKIN BLV	22	A	0.50	10.68	
869-032-014	NO SITUS AVAILABLE	10	A	4.32	92.28	
869-032-016	551 S LOVEKIN BLV	22	A	0.50	10.68	
869-032-017	582 S SOLANO AVE	2	A	2.00	42.72	
869-032-018	549 S LOVEKIN BLV	10	A	8.58	183.27	1
869-042-001	600 S SOLANO AVE	2	A	2.00	42.72	
869-042-002	NO SITUS AVAILABLE	22	A	0.50	10.68	
869-042-003	630 S SOLANO AVE	1	A	1.00	21.36	
869-042-004	638 S SOLANO AVE	1	A	1.00	21.36	
869-042-005	946 W SOUTHERN AVE	1	A	1.00	21.36	
869-042-006	906 W SOUTHERN AVE	1	A	1.00	21.36	
869-042-008	670 S SOLANO AVE	10	A	13.50	288.36	2
869-042-009	601 S LOVEKIN BLV	10	A	26.16	558.78	5
869-042-010	912 SOUTHERN AVE	1	A	1.00	21.36	
869-060-002	416 W 14TH AVE	10	A	12.00	256.32	2
869-060-009	NO SITUS AVAILABLE	22	A	0.50	10.68	
869-060-010	NO SITUS AVAILABLE	22	A	0.50	10.68	
869-060-015	NO SITUS AVAILABLE	50	A	3.48	74.33	
869-070-001	NO SITUS AVAILABLE	60	A	4.00	85.44	
869-080-010	326 POLK ST	22	A	0.50	10.68	

APN	Situs Address	Land Use Code	Lighting Zone	Lighting AU	Lighting Charge	Total Ch
869-080-012	NO SITUS AVAILABLE	22	A	0.50	10.68	
869-080-013	589 BASS LN	3	A	3.00	64.08	
869-080-014	NO SITUS AVAILABLE	22	A	0.50	10.68	
869-080-016	580 ADOBE LN	22	A	0.50	10.68	
869-080-017	NO SITUS AVAILABLE	22	A	0.50	10.68	
869-080-018	NO SITUS AVAILABLE	22	A	0.50	10.68	
869-080-019	NO SITUS AVAILABLE	22	A	0.50	10.68	
869-080-022	590 S BROADWAY	1	A	1.00	21.36	
869-080-024	595 BASS LN	22	A	0.50	10.68	
869-080-028	591 S 3RD ST	1	A	1.00	21.36	
869-080-032	340 ADOBE ST	1	A	1.00	21.36	
869-080-038	560 S BROADWAY	4	A	4.00	85.44	
869-080-039	550 S BROADWAY	5	A	32.00	683.52	6
869-080-045	260 E 14TH AVE	1	A	1.00	21.36	
869-080-046	230 E 14TH AVE	1	A	1.00	21.36	
869-080-047	200 E 14TH AVE	1	A	1.00	21.36	
869-080-048	190 E 14TH AVE	1	A	1.00	21.36	
869-080-049	170 E 14TH AVE	1	A	1.00	21.36	
869-080-050	150 E 14TH AVE	1	A	1.00	21.36	
869-080-051	130 E 14TH AVE	1	A	1.00	21.36	
869-080-052	510 S BROADWAY	1	A	1.00	21.36	
869-080-053	520 S BROADWAY	1	A	1.00	21.36	
869-080-054	530 S BROADWAY	1	A	1.00	21.36	
869-080-055	540 S BROADWAY	1	A	1.00	21.36	
869-080-060	551 S 3RD ST	5	A	29.00	619.44	6
869-080-061	NO SITUS AVAILABLE	22	A	0.50	10.68	
869-080-062	290 E 14TH AVE	1	A	1.00	21.36	
869-080-063	NO SITUS AVAILABLE	22	A	0.50	10.68	
869-371-001	911 VISTA SUNRISE ST	1	A	1.00	21.36	
869-371-002	980 LIDO LN	1	A	1.00	21.36	
869-371-003	970 LIDO LN	1	A	1.00	21.36	
869-371-004	960 LIDO LN	1	A	1.00	21.36	
869-371-005	950 LIDO LN	1	A	1.00	21.36	
869-371-006	940 LIDO LN	1	A	1.00	21.36	
869-371-007	930 LIDO LN	1	A	1.00	21.36	
869-371-008	920 LIDO LN	1	A	1.00	21.36	
869-371-009	910 LIDO LN	1	A	1.00	21.36	
869-371-011	NO SITUS AVAILABLE	22	A	0.50	10.68	
869-371-013	894 LIDO LN	1	A	1.00	21.36	
869-371-014	882 LIDO LN	1	A	1.00	21.36	
869-371-015	870 LIDO LN	1	A	1.00	21.36	
869-371-016	858 LIDO LN	1	A	1.00	21.36	
869-371-017	844 LIDO LN	1	A	1.00	21.36	
869-371-018	838 LIDO LN	1	A	1.00	21.36	
869-371-019	659 VISTA SUNRISE LN	1	A	1.00	21.36	
869-371-020	647 VISTA SUNRISE LN	1	A	1.00	21.36	

APN	Situs Address	Land Use Code	Lighting Zone	Lighting AU	Lighting Charge	Total Ch
869-371-021	639 VISTA SUNRISE LN	1	A	1.00	21.36	
869-371-022	633 VISTA SUNRISE LN	1	A	1.00	21.36	
869-371-023	623 VISTA SUNRISE LN	1	A	1.00	21.36	
869-371-024	613 VISTA SUNRISE LN	1	A	1.00	21.36	
869-371-025	607 VISTA SUNRISE LN	1	A	1.00	21.36	
869-371-026	603 VISTA SUNRISE LN	1	A	1.00	21.36	
869-371-027	845 VISTA SUNRISE ST	1	A	1.00	21.36	
869-371-028	857 VISTA SUNRISE ST	1	A	1.00	21.36	
869-371-029	869 VISTA SUNRISE ST	1	A	1.00	21.36	
869-371-030	881 VISTA SUNRISE ST	1	A	1.00	21.36	
869-371-031	893 VISTA SUNRISE ST	1	A	1.00	21.36	
869-372-001	931 VISTA SUNRISE ST	1	A	1.00	21.36	
869-372-002	941 VISTA SUNRISE ST	1	A	1.00	21.36	
869-372-003	951 VISTA SUNRISE ST	1	A	1.00	21.36	
869-372-004	961 VISTA SUNRISE ST	1	A	1.00	21.36	
869-372-005	971 VISTA SUNRISE ST	1	A	1.00	21.36	
869-372-006	981 VISTA SUNRISE ST	1	A	1.00	21.36	
869-372-007	980 VISTA SUNRISE ST	1	A	1.00	21.36	
869-372-009	960 VISTA SUNRISE ST	1	A	1.00	21.36	
869-372-011	630 GRANDE VISTA ST	1	A	1.00	21.36	
869-372-012	981 LIDO LN	1	A	1.00	21.36	
869-372-013	971 LIDO LN	1	A	1.00	21.36	
869-372-014	955 LIDO LN	1	A	1.00	21.36	
869-372-015	620 GRANDE VISTA ST	1	A	1.00	21.36	
869-372-017	970 VISTA SUNRISE ST	1	A	1.00	21.36	
869-373-001	611 GRANDE VISTA ST	1	A	1.00	21.36	
869-373-002	621 GRANDE VISTA ST	1	A	1.00	21.36	
869-373-003	631 GRANDE VISTA ST	1	A	1.00	21.36	
869-373-004	641 GRANDE VISTA ST	1	A	1.00	21.36	
869-373-005	651 GRANDE VISTA ST	1	A	1.00	21.36	
869-373-006	610 ARROYO VISTA ST	1	A	1.00	21.36	
869-373-007	620 ARROYO VISTA ST	1	A	1.00	21.36	
869-373-008	630 ARROYO VISTA ST	1	A	1.00	21.36	
869-373-009	640 ARROYO VISTA ST	1	A	1.00	21.36	
869-373-010	650 ARROYO VISTA ST	1	A	1.00	21.36	
869-374-001	609 ARROYO VISTA ST	1	A	1.00	21.36	
869-374-002	619 ARROYO VISTA ST	1	A	1.00	21.36	
869-374-003	629 ARROYO VISTA ST	1	A	1.00	21.36	
869-374-004	639 ARROYO VISTA ST	1	A	1.00	21.36	
869-374-005	649 ARROYO VISTA ST	1	A	1.00	21.36	
869-374-006	652 VISTA SUNRISE LN	1	A	1.00	21.36	
869-374-007	642 VISTA SUNRISE LN	1	A	1.00	21.36	
869-374-008	632 VISTA SUNRISE LN	1	A	1.00	21.36	
869-374-009	622 VISTA SUNRISE LN	1	A	1.00	21.36	
869-374-010	612 VISTA SUNRISE LN	1	A	1.00	21.36	
869-431-001	800 E 14TH AVE	1	A	1.00	21.36	

APN	Situs Address	Land Use Code	Lighting Zone	Lighting AU	Lighting Charge	Total Ch
869-431-003	840 E 14TH ST	1	A	1.00	21.36	
869-431-004	880 E 14TH AVE	1	A	1.00	21.36	
869-431-005	543 GATEWAY	1	A	1.00	21.36	
869-431-006	545 GATEWAY	1	A	1.00	21.36	
869-431-007	555 GATEWAY	1	A	1.00	21.36	
869-431-008	559 GATEWAY ST	1	A	1.00	21.36	
869-431-009	565 GATEWAY ST	1	A	1.00	21.36	
869-431-010	575 GATEWAY ST	1	A	1.00	21.36	
869-432-001	NO SITUS AVAILABLE	22	A	0.50	10.68	
Total Parcel				4,847.15	$103,535.16	$103,5

City of Blythe
Landscape District No. 1
Fiscal Year 2020/2021 Prelim Assessment Roll
(Sorted by Assessor's Parcel Number)

APN	Situs Address	Land Use Code	Landscape Zone	Landscape AU	Landscape Charge	Total Charge
842-141-001	781 YUCCA DR	1	G	1.00	$78.56	$78.56
842-141-002	771 YUCCA DR	1	G	1.00	78.56	78.56
842-141-003	761 YUCCA DR	1	G	1.00	78.56	78.56
842-141-005	705 YUCCA DR	1	G	1.00	78.56	78.56
842-141-006	701 YUCCA DR	1	G	1.00	78.56	78.56
842-141-008	340 W CHAPARRAL DR	1	G	1.00	78.56	78.56
842-141-009	330 W CHAPARRAL DR	1	G	1.00	78.56	78.56
842-141-010	320 W CHAPARRAL DR	1	G	1.00	78.56	78.56
842-141-011	310 W CHAPARRAL DR	1	G	1.00	78.56	78.56
842-141-014	230 W CHAPARRAL DR	1	G	1.00	78.56	78.56
842-141-015	220 W CHAPARRAL DR	1	G	1.00	78.56	78.56
842-141-016	210 W CHAPARRAL DR	1	G	1.00	78.56	78.56
842-141-017	180 W CHAPARRAL DR	1	G	1.00	78.56	78.56
842-141-018	170 W CHAPARRAL DR	1	G	1.00	78.56	78.56
842-141-019	160 W CHAPARRAL DR	1	G	1.00	78.56	78.56
842-141-020	150 W CHAPARRAL DR	1	G	1.00	78.56	78.56
842-141-021	140 W CHAPARRAL DR	1	G	1.00	78.56	78.56
842-141-022	130 W CHAPARRAL DR	1	G	1.00	78.56	78.56
842-141-031	240 W CHAPARRAL DR	1	G	1.00	78.56	78.56
842-141-032	250 W CHAPARRAL DR	1	G	1.00	78.56	78.56
842-142-001	780 YUCCA DR	1	G	1.00	78.56	78.56
842-142-002	770 YUCCA DR	1	G	1.00	78.56	78.56
842-142-003	341 MARIPOSA TR	1	G	1.00	78.56	78.56
842-142-004	331 MARIPOSA TR	1	G	1.00	78.56	78.56
842-142-005	321 MARIPOSA TR	1	G	1.00	78.56	78.56
842-142-006	311 MARIPOSA TR	1	G	1.00	78.56	78.56
842-142-007	251 MARIPOSA TR	1	G	1.00	78.56	78.56
842-142-008	241 MARIPOSA TR	1	G	1.00	78.56	78.56
842-142-009	231 MARIPOSA TR	1	G	1.00	78.56	78.56
842-142-010	221 MARIPOSA TR	1	G	1.00	78.56	78.56
842-142-011	171 MARIPOSA TR	1	G	1.00	78.56	78.56
842-142-012	161 MARIPOSA TR	1	G	1.00	78.56	78.56
842-142-013	151 MARIPOSA TR	1	G	1.00	78.56	78.56
842-142-014	141 MARIPOSA TR	1	G	1.00	78.56	78.56
842-142-015	771 OLEANDER LN	1	G	1.00	78.56	78.56
842-142-016	781 OLEANDER LN	1	G	1.00	78.56	78.56
842-143-001	780 OLEANDER LN	1	G	1.00	78.56	78.56
842-143-002	770 OLEANDER LN	1	G	1.00	78.56	78.56
842-143-003	760 OLEANDER LN	1	G	1.00	78.56	78.56
842-143-004	750 OLEANDER LN	1	G	1.00	78.56	78.56
842-143-005	740 OLEANDER LN	1	G	1.00	78.56	78.56
842-143-006	730 OLEANDER LN	1	G	1.00	78.56	78.56
842-143-007	720 OLEANDER LN	1	G	1.00	78.56	78.56
842-144-001	740 YUCCA DR	1	G	1.00	78.56	78.56
842-144-002	730 YUCCA DR	1	G	1.00	78.56	78.56
842-144-003	260 MARIPOSA TR	1	G	1.00	78.56	78.56

City of Blythe
Landscape District No. 1
Fiscal Year 2020/2021 Prelim Assessment Roll
(Sorted by Assessor's Parcel Number)

APN	Situs Address	Land Use Code	Landscape Zone	Landscape AU	Landscape Charge	Total Charge
842-144-004	250 MARIPOSA TR	1	G	1.00	78.56	78.56
842-144-005	240 MARIPOSA TR	1	G	1.00	78.56	78.56
842-144-006	230 MARIPOSA TR	1	G	1.00	78.56	78.56
842-144-007	220 MARIPOSA TR	1	G	1.00	78.56	78.56
842-144-008	210 MARIPOSA TR	1	G	1.00	78.56	78.56
842-144-009	170 MARIPOSA TR	1	G	1.00	78.56	78.56
842-144-010	160 MARIPOSA TR	1	G	1.00	78.56	78.56
842-144-011	150 MARIPOSA TR	1	G	1.00	78.56	78.56
842-144-012	140 MARIPOSA TR	1	G	1.00	78.56	78.56
842-144-013	141 W CHAPARRAL DR	1	G	1.00	78.56	78.56
842-144-014	151 W CHAPARRAL DR	1	G	1.00	78.56	78.56
842-144-015	161 W CHAPARRAL DR	1	G	1.00	78.56	78.56
842-144-016	171 W CHAPARRAL DR	1	G	1.00	78.56	78.56
842-144-017	211 W CHAPARRAL DR	1	G	1.00	78.56	78.56
842-144-018	221 CHAPARRAL DR	1	G	1.00	78.56	78.56
842-144-019	231 W CHAPARRAL DR	1	G	1.00	78.56	78.56
842-144-020	241 W CHAPARRAL DR	1	G	1.00	78.56	78.56
842-144-021	251 CHAPARRAL DR	1	G	1.00	78.56	78.56
842-144-022	261 W CHAPARRAL DR	1	G	1.00	78.56	78.56
842-144-023	710 YUCCA DR	1	G	1.00	78.56	78.56
842-144-024	720 YUCCA DR	1	G	1.00	78.56	78.56
842-161-001	211 E OASIS ST	1	D	1.00	42.88	42.88
842-161-002	221 E OASIS ST	1	D	1.00	42.88	42.88
842-161-003	231 E OASIS ST	1	D	1.00	42.88	42.88
842-161-004	241 E OASIS ST	1	D	1.00	42.88	42.88
842-161-005	251 E OASIS ST	1	D	1.00	42.88	42.88
842-161-006	261 E OASIS ST	1	D	1.00	42.88	42.88
842-161-007	311 E OASIS ST	1	D	1.00	42.88	42.88
842-161-008	321 E OASIS ST	1	D	1.00	42.88	42.88
842-161-009	331 E OASIS ST	1	D	1.00	42.88	42.88
842-161-010	341 E OASIS ST	1	D	1.00	42.88	42.88
842-161-013	324 VILLAGE DR	1	D	1.00	42.88	42.88
842-161-014	304 VILLAGE DR	1	D	1.00	42.88	42.88
842-161-015	294 VILLAGE DR	1	D	1.00	42.88	42.88
842-161-016	284 VILLAGE DR	1	D	1.00	42.88	42.88
842-161-017	268 VILLAGE DR	1	D	1.00	42.88	42.88
842-161-018	254 VILLAGE DR	1	D	1.00	42.88	42.88
842-161-019	238 VILLAGE DR	1	D	1.00	42.88	42.88
842-161-020	224 VILLAGE DR	1	D	1.00	42.88	42.88
842-161-021	218 VILLAGE DR	1	D	1.00	42.88	42.88
842-161-022	204 VILLAGE DR	1	D	1.00	42.88	42.88
842-161-043	351 E OASIS ST	1	D	1.00	42.88	42.88
842-161-044	361 E OASIS ST	1	D	1.00	42.88	42.88
842-161-045	371 E OASIS ST	1	D	1.00	42.88	42.88
842-161-046	381 E OASIS ST	1	D	1.00	42.88	42.88
842-161-047	378 VILLAGE DR	1	D	1.00	42.88	42.88

City of Blythe
Landscape District No. 1
Fiscal Year 2020/2021 Prelim Assessment Roll
(Sorted by Assessor's Parcel Number)

APN	Situs Address	Land Use Code	Landscape Zone	Landscape AU	Landscape Charge	Total Charge
842-161-048	364 VILLAGE DR	1	D	1.00	42.88	42.88
842-161-049	348 VILLAGE DR	1	D	1.00	42.88	42.88
842-161-050	334 VILLAGE DR	1	D	1.00	42.88	42.88
842-162-001	330 E OASIS ST	1	D	1.00	42.88	42.88
842-162-002	320 E OASIS ST	1	D	1.00	42.88	42.88
842-162-003	310 E OASIS ST	1	D	1.00	42.88	42.88
842-162-004	260 E OASIS ST	1	D	1.00	42.88	42.88
842-162-005	250 E OASIS ST	1	D	1.00	42.88	42.88
842-162-006	240 E OASIS ST	1	D	1.00	42.88	42.88
842-162-007	230 E OASIS ST	1	D	1.00	42.88	42.88
842-162-008	220 E OASIS ST	1	D	1.00	42.88	42.88
842-162-009	210 E OASIS ST	1	D	1.00	42.88	42.88
842-162-010	190 E OASIS ST	1	D	1.00	42.88	42.88
842-162-011	180 E OASIS ST	1	D	1.00	42.88	42.88
842-162-012	130 JUNIPER TR	1	D	1.00	42.88	42.88
842-163-001	337 VILLAGE DR	1	D	1.00	42.88	42.88
842-163-002	355 VILLAGE DR	1	D	1.00	42.88	42.88
842-163-003	367 VILLAGE DR	1	D	1.00	42.88	42.88
842-163-004	375 VILLAGE DR	1	D	1.00	42.88	42.88
842-163-005	387 VILLAGE DR	1	D	1.00	42.88	42.88
842-163-006	880 OASIS VILLAGE CT	1	D	1.00	42.88	42.88
842-163-007	868 OASIS VILLAGE CT	1	D	1.00	42.88	42.88
842-163-008	858 OASIS VILLAGE CT	1	D	1.00	42.88	42.88
842-163-009	850 OASIS VILLAGE CT	1	D	1.00	42.88	42.88
842-163-010	842 OASIS VILLAGE CT	1	D	1.00	42.88	42.88
842-163-011	838 OASIS VILLAGE CT	1	D	1.00	42.88	42.88
842-163-012	828 OASIS VILLAGE CT	1	D	1.00	42.88	42.88
842-163-013	820 OASIS VILLAGE CT	1	D	1.00	42.88	42.88
842-163-014	390 E OASIS ST	1	D	1.00	42.88	42.88
842-163-015	380 E OASIS ST	1	D	1.00	42.88	42.88
842-163-016	370 E OASIS ST	1	D	1.00	42.88	42.88
842-163-017	360 E OASIS ST	1	D	1.00	42.88	42.88
842-163-018	350 E OASIS ST	1	D	1.00	42.88	42.88
842-163-019	135 VILLAGE DR	1	D	1.00	42.88	42.88
842-163-020	147 VILLAGE DR	1	D	1.00	42.88	42.88
842-163-021	155 VILLAGE DR	1	D	1.00	42.88	42.88
842-163-022	177 VILLAGE DR	1	D	1.00	42.88	42.88
842-163-023	185 VILLAGE DR	1	D	1.00	42.88	42.88
842-163-024	207 VILLAGE DR	1	D	1.00	42.88	42.88
842-163-025	215 VILLAGE DR	1	D	1.00	42.88	42.88
842-163-026	257 VILLAGE DR	1	D	1.00	42.88	42.88
842-163-027	227 VILLAGE DR	1	D	1.00	42.88	42.88
842-163-028	245 VILLAGE DR	1	D	1.00	42.88	42.88
842-163-029	265 VILLAGE DR	1	D	1.00	42.88	42.88
842-163-030	287 VILLAGE DR	1	D	1.00	42.88	42.88
842-163-031	295 VILLAGE DR	1	D	1.00	42.88	42.88

City of Blythe
Landscape District No. 1
Fiscal Year 2020/2021 Prelim Assessment Roll
(Sorted by Assessor's Parcel Number)

APN	Situs Address	Land Use Code	Landscape Zone	Landscape AU	Landscape Charge	Total Charge
842-163-032	307 VILLAGE DR	1	D	1.00	42.88	42.88
842-163-033	325 VILLAGE DR	1	D	1.00	42.88	42.88
842-171-002	260 E CHAPARRAL DR	1	E	1.00	60.24	60.24
842-171-003	280 E CHAPARRAL DR	1	E	1.00	60.24	60.24
842-171-004	290 E CHAPARRAL DR	1	E	1.00	60.24	60.24
842-171-005	316 E CHAPARRAL DR	1	E	1.00	60.24	60.24
842-171-006	336 E CHAPARRAL DR	1	E	1.00	60.24	60.24
842-171-007	346 E CHAPARRAL DR	1	E	1.00	60.24	60.24
842-171-008	360 CHAPARRAL DR	1	E	1.00	60.24	60.24
842-171-009	370 E CHAPARRAL DR	1	E	1.00	60.24	60.24
842-171-010	380 CHAPARRAL DR	1	E	1.00	60.24	60.24
842-171-011	741 MICHELLE ST	1	E	1.00	60.24	60.24
842-171-012	731 MICHELLE ST	1	E	1.00	60.24	60.24
842-171-013	723 MICHELLE ST	1	E	1.00	60.24	60.24
842-171-014	359 COLLEEN CT	1	E	1.00	60.24	60.24
842-171-015	343 COLLEEN CT	1	E	1.00	60.24	60.24
842-171-016	333 COLLEEN CT	1	E	1.00	60.24	60.24
842-171-017	329 COLLEEN CT	1	E	1.00	60.24	60.24
842-171-018	324 COLLEEN CT	1	E	1.00	60.24	60.24
842-171-019	338 COLLEEN CT	1	E	1.00	60.24	60.24
842-171-020	344 COLLEEN CT	1	E	1.00	60.24	60.24
842-171-021	354 COLLEEN CT	1	E	1.00	60.24	60.24
842-171-022	368 COLLEEN CT	1	E	1.00	60.24	60.24
842-171-023	384 COLLEEN CT	1	E	1.00	60.24	60.24
842-171-024	387 SHANNON ST	1	E	1.00	60.24	60.24
842-171-025	367 SHANNON ST	1	E	1.00	60.24	60.24
842-171-026	355 SHANNON ST	1	E	1.00	60.24	60.24
842-171-027	347 SHANNON ST	1	E	1.00	60.24	60.24
842-171-028	325 SHANNON ST	1	E	1.00	60.24	60.24
842-171-029	315 SHANNON ST	1	E	1.00	60.24	60.24
842-171-030	297 SHANNON ST	1	E	1.00	60.24	60.24
842-171-031	285 SHANNON ST	1	E	1.00	60.24	60.24
842-171-032	684 GEORGIA ST	1	E	1.00	60.24	60.24
842-171-033	694 GEORGIA ST	1	E	1.00	60.24	60.24
842-171-035	256 E CHAPARRAL DR	1	E	1.00	60.24	60.24
842-171-037	704 GEORGIA ST	1	E	1.00	60.24	60.24
842-172-001	266 SHANNON ST	1	E	1.00	60.24	60.24
842-172-002	282 SHANNON ST	1	E	1.00	60.24	60.24
842-172-003	296 SHANNON ST	1	E	1.00	60.24	60.24
842-172-004	312 SHANNON ST	1	E	1.00	60.24	60.24
842-172-005	326 SHANNON ST	1	E	1.00	60.24	60.24
842-172-006	342 SHANNON ST	1	E	1.00	60.24	60.24
842-172-007	352 SHANNON ST	1	E	1.00	60.24	60.24
842-172-008	366 SHANNON ST	1	E	1.00	60.24	60.24
842-172-009	382 SHANNON ST	1	E	1.00	60.24	60.24
842-172-010	392 SHANNON ST	1	E	1.00	60.24	60.24

City of Blythe
Landscape District No. 1
Fiscal Year 2020/2021 Prelim Assessment Roll
(Sorted by Assessor's Parcel Number)

APN	Situs Address	Land Use Code	Landscape Zone	Landscape AU	Landscape Charge	Total Charge
842-172-011	396 SHANNON ST	1	E	1.00	60.24	60.24
842-172-012	664 MICHELLE ST	1	E	1.00	60.24	60.24
842-172-013	670 MICHELLE ST	1	E	1.00	60.24	60.24
842-172-014	680 MICHELLE ST	1	E	1.00	60.24	60.24
842-172-015	686 MICHELLE ST	1	E	1.00	60.24	60.24
842-172-016	696 MICHELLE ST	1	E	1.00	60.24	60.24
842-172-017	710 MICHELLE ST	1	E	1.00	60.24	60.24
842-172-018	720 MICHELLE ST	1	E	1.00	60.24	60.24
842-172-019	726 MICHELLE ST	1	E	1.00	60.24	60.24
842-172-020	736 MICHELLE ST	1	E	1.00	60.24	60.24
842-191-001	145 EUNICE CIR	1	E	1.00	60.24	60.24
842-191-002	151 EUNICE CIR	1	E	1.00	60.24	60.24
842-191-003	157 EUNICE CIR	1	E	1.00	60.24	60.24
842-191-004	161 EUNICE CIR	1	E	1.00	60.24	60.24
842-191-005	165 EUNICE CIR	1	E	1.00	60.24	60.24
842-191-006	173 EUNICE CIR	1	E	1.00	60.24	60.24
842-191-007	181 EUNICE CIR	1	E	1.00	60.24	60.24
842-191-008	187 EUNICE CIR	1	E	1.00	60.24	60.24
842-191-009	195 EUNICE CIR	1	E	1.00	60.24	60.24
842-191-010	205 EUNICE CIR	1	E	1.00	60.24	60.24
842-191-011	215 EUNICE CIR	1	E	1.00	60.24	60.24
842-191-012	219 EUNICE CIR	1	E	1.00	60.24	60.24
842-191-013	225 EUNICE CIR	1	E	1.00	60.24	60.24
842-191-014	235 EUNICE CIR	1	E	1.00	60.24	60.24
842-191-015	245 EUNICE CIR	1	E	1.00	60.24	60.24
842-191-016	255 EUNICE CIR	1	E	1.00	60.24	60.24
842-191-017	265 EUNICE CIR	1	E	1.00	60.24	60.24
842-191-018	275 EUNICE CIR	1	E	1.00	60.24	60.24
842-191-019	761 JOSIE ST	1	E	1.00	60.24	60.24
842-191-020	767 JOSIE ST	1	E	1.00	60.24	60.24
842-191-021	777 JOSIE ST	1	E	1.00	60.24	60.24
842-191-022	785 JOSIE ST	1	E	1.00	60.24	60.24
842-191-023	795 JOSIE ST	1	E	1.00	60.24	60.24
842-192-001	180 EUNICE CIR	1	E	1.00	60.24	60.24
842-192-002	186 EUNICE CIR	1	E	1.00	60.24	60.24
842-192-003	194 EUNICE CIR	1	E	1.00	60.24	60.24
842-192-004	204 EUNICE CIR	1	E	1.00	60.24	60.24
842-192-005	214 EUNICE CIR	1	E	1.00	60.24	60.24
842-192-006	218 EUNICE CIR	1	E	1.00	60.24	60.24
842-192-007	260 EUNICE CIR	1	E	1.00	60.24	60.24
842-192-008	270 EUNICE CIR	1	E	1.00	60.24	60.24
842-192-009	282 EUNICE CIR	1	E	1.00	60.24	60.24
842-192-010	231 E CHAPARRAL DR	1	E	1.00	60.24	60.24
842-192-011	219 CHAPARRAL DR	1	E	1.00	60.24	60.24
842-192-012	187 E CHAPARRAL DR	1	E	1.00	60.24	60.24
842-192-013	177 E CHAPARRAL DR	1	E	1.00	60.24	60.24

City of Blythe
Landscape District No. 1
Fiscal Year 2020/2021 Prelim Assessment Roll
(Sorted by Assessor's Parcel Number)

APN	Situs Address	Land Use Code	Landscape Zone	Landscape AU	Landscape Charge	Total Charge
842-192-014	140 EUNICE CIR	1	E	1.00	60.24	60.24
842-192-015	150 EUNICE CIR	1	E	1.00	60.24	60.24
842-192-016	158 EUNICE CIR	1	E	1.00	60.24	60.24
842-192-017	200 EUNICE CIR	1	E	1.00	60.24	60.24
842-220-020	185 JUNIPER TR	1	G	1.00	78.56	78.56
842-220-021	195 JUNIPER TR	1	G	1.00	78.56	78.56
842-222-010	771 CYPRESS LN	1	G	1.00	78.56	78.56
842-222-011	781 CYPRESS LN	1	G	1.00	78.56	78.56
842-222-012	791 CYPRESS LN	1	G	1.00	78.56	78.56
842-222-013	811 CYPRESS LN	1	G	1.00	78.56	78.56
842-222-014	821 CYPRESS LN	1	G	1.00	78.56	78.56
842-222-015	831 CYPRESS LN	1	G	1.00	78.56	78.56
842-222-016	841 CYPRESS LN	1	G	1.00	78.56	78.56
842-222-017	851 CYPRESS LN	1	G	1.00	78.56	78.56
842-222-018	861 CYPRESS LN	1	G	1.00	78.56	78.56
842-223-005	890 CYPRESS LN	1	G	1.00	78.56	78.56
842-223-006	880 CYPRESS LN	1	G	1.00	78.56	78.56
842-223-007	870 CYPRESS LN	1	G	1.00	78.56	78.56
842-223-008	161 JUNIPER TR	1	G	1.00	78.56	78.56
842-223-009	141 JUNIPER TR	1	G	1.00	78.56	78.56
842-224-001	841 OLEANDER LN	1	G	1.00	78.56	78.56
842-224-002	831 OLEANDER LN	1	G	1.00	78.56	78.56
842-224-003	821 OLEANDER LN	1	G	1.00	78.56	78.56
842-224-004	811 OLEANDER LN	1	G	1.00	78.56	78.56
842-224-005	791 OLEANDER LN	1	G	1.00	78.56	78.56
842-224-006	830 CYPRESS LN	1	G	1.00	78.56	78.56
842-224-007	820 CYPRESS LN	1	G	1.00	78.56	78.56
842-224-008	810 CYPRESS LN	1	G	1.00	78.56	78.56
842-224-009	790 CYPRESS LN	1	G	1.00	78.56	78.56
842-224-010	780 CYPRESS LN	1	G	1.00	78.56	78.56
842-224-011	770 CYPRESS LN	1	G	1.00	78.56	78.56
842-225-001	790 OLEANDER LN	1	G	1.00	78.56	78.56
842-225-002	810 OLEANDER LN	1	G	1.00	78.56	78.56
842-225-003	820 OLEANDER LN	1	G	1.00	78.56	78.56
842-225-004	830 OLEANDER LN	1	G	1.00	78.56	78.56
851-151-001	1355 TESORO WAY	1	F	1.00	67.22	67.22
851-151-002	1345 TESORO WAY	1	F	1.00	67.22	67.22
851-151-003	1335 TESORO WAY	1	F	1.00	67.22	67.22
851-151-004	491 TESORO LN	1	F	1.00	67.22	67.22
851-151-005	481 TESORO LN	1	F	1.00	67.22	67.22
851-151-006	471 TESORO LN	1	F	1.00	67.22	67.22
851-151-007	461 TESORO LN	1	F	1.00	67.22	67.22
851-151-008	451 TESORO LN	1	F	1.00	67.22	67.22
851-151-009	441 TESORO LN	1	F	1.00	67.22	67.22
851-151-010	431 TESORO LN	1	F	1.00	67.22	67.22
851-151-011	421 TESORO LN	1	F	1.00	67.22	67.22

City of Blythe
Landscape District No. 1
Fiscal Year 2020/2021 Prelim Assessment Roll
(Sorted by Assessor's Parcel Number)

APN	Situs Address	Land Use Code	Landscape Zone	Landscape AU	Landscape Charge	Total Charge
851-151-012	411 TESORO LN	1	F	1.00	67.22	67.22
851-151-013	381 TESORO LN	1	F	1.00	67.22	67.22
851-151-014	371 TESORO LN	1	F	1.00	67.22	67.22
851-151-015	NO SITUS AVAILABLE	22	F	0.50	33.61	33.60
851-151-016	NO SITUS AVAILABLE	22	F	0.50	33.61	33.60
851-151-017	NO SITUS AVAILABLE	22	F	0.50	33.61	33.60
851-151-018	NO SITUS AVAILABLE	22	F	0.50	33.61	33.60
851-151-019	NO SITUS AVAILABLE	22	F	0.50	33.61	33.60
851-152-001	470 TESORO LN	1	F	1.00	67.22	67.22
851-152-002	460 TESORO LN	1	F	1.00	67.22	67.22
851-152-003	450 TESORO LN	1	F	1.00	67.22	67.22
851-152-004	440 TESORO LN	1	F	1.00	67.22	67.22
851-152-005	430 TESORO LN	1	F	1.00	67.22	67.22
851-152-006	420 TESORO LN	1	F	1.00	67.22	67.22
851-152-007	410 TESORO LN	1	F	1.00	67.22	67.22
851-152-008	380 TESORO LN	1	F	1.00	67.22	67.22
851-152-009	370 TESORO LN	1	F	1.00	67.22	67.22
851-152-010	360 TESORO LN	1	F	1.00	67.22	67.22
851-152-011	NO SITUS AVAILABLE	22	F	0.50	33.61	33.60
851-152-012	NO SITUS AVAILABLE	22	F	0.50	33.61	33.60
851-152-013	NO SITUS AVAILABLE	22	F	0.50	33.61	33.60
851-152-014	NO SITUS AVAILABLE	22	F	0.50	33.61	33.60
851-152-015	NO SITUS AVAILABLE	22	F	0.50	33.61	33.60
851-152-016	NO SITUS AVAILABLE	22	F	0.50	33.61	33.60
851-152-017	NO SITUS AVAILABLE	22	F	0.50	33.61	33.60
851-152-018	NO SITUS AVAILABLE	22	F	0.50	33.61	33.60
851-152-019	NO SITUS AVAILABLE	22	F	0.50	33.61	33.60
851-152-020	NO SITUS AVAILABLE	22	F	0.50	33.61	33.60
851-152-021	NO SITUS AVAILABLE	22	F	0.50	33.61	33.60
851-152-022	NO SITUS AVAILABLE	22	F	0.50	33.61	33.60
851-152-023	NO SITUS AVAILABLE	22	F	0.50	33.61	33.60
851-152-024	NO SITUS AVAILABLE	22	F	0.50	33.61	33.60
851-152-025	NO SITUS AVAILABLE	22	F	0.50	33.61	33.60
851-152-026	NO SITUS AVAILABLE	22	F	0.50	33.61	33.60
851-152-027	NO SITUS AVAILABLE	22	F	0.50	33.61	33.60
851-152-028	NO SITUS AVAILABLE	22	F	0.50	33.61	33.60
851-152-029	NO SITUS AVAILABLE	22	F	0.50	33.61	33.60
851-152-030	NO SITUS AVAILABLE	22	F	0.50	33.61	33.60
851-152-031	NO SITUS AVAILABLE	22	F	0.50	33.61	33.60
851-152-032	NO SITUS AVAILABLE	22	F	0.50	33.61	33.60
851-153-001	490 ELDORADO ST	1	F	1.00	67.22	67.22
851-153-002	480 ELDORADO ST	1	F	1.00	67.22	67.22
851-153-003	470 ELDORADO ST	1	F	1.00	67.22	67.22
851-153-004	NO SITUS AVAILABLE	22	F	0.50	33.61	33.60
851-153-005	NO SITUS AVAILABLE	22	F	0.50	33.61	33.60
851-153-006	NO SITUS AVAILABLE	22	F	0.50	33.61	33.60

City of Blythe
Landscape District No. 1
Fiscal Year 2020/2021 Prelim Assessment Roll
(Sorted by Assessor's Parcel Number)

APN	Situs Address	Land Use Code	Landscape Zone	Landscape AU	Landscape Charge	Total Charge
851-153-007	NO SITUS AVAILABLE	22	F	0.50	33.61	33.60
851-153-008	NO SITUS AVAILABLE	22	F	0.50	33.61	33.60
851-153-009	NO SITUS AVAILABLE	22	F	0.50	33.61	33.60
851-153-010	NO SITUS AVAILABLE	22	F	0.50	33.61	33.60
851-153-011	NO SITUS AVAILABLE	22	F	0.50	33.61	33.60
851-153-012	NO SITUS AVAILABLE	22	F	0.50	33.61	33.60
851-153-013	NO SITUS AVAILABLE	22	F	0.50	33.61	33.60
851-153-014	NO SITUS AVAILABLE	22	F	0.50	33.61	33.60
851-153-015	NO SITUS AVAILABLE	22	F	0.50	33.61	33.60
851-153-016	NO SITUS AVAILABLE	22	F	0.50	33.61	33.60
851-153-017	NO SITUS AVAILABLE	22	F	0.50	33.61	33.60
851-153-018	NO SITUS AVAILABLE	22	F	0.50	33.61	33.60
854-121-008	320 BRISTLECONE AVE	1	C	1.00	70.49	70.48
854-121-009	330 BRISTLECONE AVE	1	C	1.00	70.49	70.48
854-121-010	340 BRISTLECONE AVE	1	C	1.00	70.49	70.48
854-121-011	350 BRISTLECONE AVE	1	C	1.00	70.49	70.48
854-121-012	360 BRISTLECONE AVE	1	C	1.00	70.49	70.48
854-121-013	370 BRISTLECONE AVE	1	C	1.00	70.49	70.48
854-121-014	380 BRISTLECONE AVE	1	C	1.00	70.49	70.48
854-121-016	1320 ARIZONA ST	1	C	1.00	70.49	70.48
854-121-017	1310 ARIZONA ST	1	C	1.00	70.49	70.48
854-121-018	410 RIVER VALLEY AVE	1	C	1.00	70.49	70.48
854-121-019	420 RIVER VALLEY AVE	1	C	1.00	70.49	70.48
854-121-020	430 RIVER VALLEY AVE	1	C	1.00	70.49	70.48
854-121-021	440 RIVER VALLEY AVE	1	C	1.00	70.49	70.48
854-121-025	480 RIVER VALLEY RD	22	C	0.50	35.25	35.24
854-121-030	1261 SUNSET DR	1	C	1.00	70.49	70.48
854-121-031	1271 SUNSET DR	1	C	1.00	70.49	70.48
854-121-032	1311 SUNSET DR	1	C	1.00	70.49	70.48
854-121-033	1321 SUNSET DR	1	C	1.00	70.49	70.48
854-121-034	1331 SUNSET DR	1	C	1.00	70.49	70.48
854-121-035	1341 SUNSET DR	1	C	1.00	70.49	70.48
854-121-036	1351 SUNSET DR	1	C	1.00	70.49	70.48
854-121-037	480 RIVER VALLEY AVE	1	C	1.00	70.49	70.48
854-121-038	470 RIVER VALLEY AVE	1	C	1.00	70.49	70.48
854-121-039	460 RIVER VALLEY AVE	1	C	1.00	70.49	70.48
854-122-001	321 BRISTLECONE AVE	1	C	1.00	70.49	70.48
854-122-002	331 BRISTLECONE AVE	1	C	1.00	70.49	70.48
854-122-003	341 BRISTLECONE AVE	1	C	1.00	70.49	70.48
854-122-004	351 BRISTLECONE AVE	1	C	1.00	70.49	70.48
854-122-005	361 BRISTLECONE AVE	1	C	1.00	70.49	70.48
854-122-006	371 BRISTLECONE AVE	1	C	1.00	70.49	70.48
854-122-007	381 BRISTLECONE AVE	1	C	1.00	70.49	70.48
854-122-008	380 RIVER VALLEY AVE	1	C	1.00	70.49	70.48
854-122-009	370 RIVER VALLEY AVE	1	C	1.00	70.49	70.48
854-122-010	360 RIVER VALLEY AVE	1	C	1.00	70.49	70.48

City of Blythe
Landscape District No. 1
Fiscal Year 2020/2021 Prelim Assessment Roll
(Sorted by Assessor's Parcel Number)

APN	Situs Address	Land Use Code	Landscape Zone	Landscape AU	Landscape Charge	Total Charge
854-122-011	350 RIVER VALLEY AVE	1	C	1.00	70.49	70.48
854-122-012	340 RIVER VALLEY AVE	1	C	1.00	70.49	70.48
854-122-013	330 RIVER VALLEY AVE	1	C	1.00	70.49	70.48
854-122-014	320 RIVER VALLEY AVE	1	C	1.00	70.49	70.48
854-123-001	321 RIVER VALLEY AVE	1	C	1.00	70.49	70.48
854-123-002	331 RIVER VALLEY AVE	1	C	1.00	70.49	70.48
854-123-003	341 RIVER VALLEY AVE	1	C	1.00	70.49	70.48
854-123-004	351 RIVER VALLEY AVE	1	C	1.00	70.49	70.48
854-123-005	361 RIVER VALLEY AVE	1	C	1.00	70.49	70.48
854-123-006	371 RIVER VALLEY AVE	1	C	1.00	70.49	70.48
854-123-007	381 RIVER VALLEY AVE	1	C	1.00	70.49	70.48
854-123-008	411 RIVER VALLEY AVE	1	C	1.00	70.49	70.48
854-123-009	421 RIVER VALLEY AVE	1	C	1.00	70.49	70.48
854-123-010	431 RIVER VALLEY AVE	1	C	1.00	70.49	70.48
854-123-011	441 RIVER VALLEY AVE	1	C	1.00	70.49	70.48
854-123-012	451 RIVER VALLEY AVE	1	C	1.00	70.49	70.48
854-123-013	461 RIVER VALLEY AVE	1	C	1.00	70.49	70.48
869-371-001	911 VISTA SUNRISE ST	1	H	1.00	9.68	9.68
869-371-002	980 LIDO LN	1	H	1.00	9.68	9.68
869-371-003	970 LIDO LN	1	H	1.00	9.68	9.68
869-371-004	960 LIDO LN	1	H	1.00	9.68	9.68
869-371-005	950 LIDO LN	1	H	1.00	9.68	9.68
869-371-006	940 LIDO LN	1	H	1.00	9.68	9.68
869-371-007	930 LIDO LN	1	H	1.00	9.68	9.68
869-371-008	920 LIDO LN	1	H	1.00	9.68	9.68
869-371-009	910 LIDO LN	1	H	1.00	9.68	9.68
869-371-013	894 LIDO LN	1	H	1.00	9.68	9.68
869-371-014	882 LIDO LN	1	H	1.00	9.68	9.68
869-371-015	870 LIDO LN	1	H	1.00	9.68	9.68
869-371-016	858 LIDO LN	1	H	1.00	9.68	9.68
869-371-017	844 LIDO LN	1	H	1.00	9.68	9.68
869-371-018	838 LIDO LN	1	H	1.00	9.68	9.68
869-371-019	659 VISTA SUNRISE LN	1	H	1.00	9.68	9.68
869-371-020	647 VISTA SUNRISE LN	1	H	1.00	9.68	9.68
869-371-021	639 VISTA SUNRISE LN	1	H	1.00	9.68	9.68
869-371-022	633 VISTA SUNRISE LN	1	H	1.00	9.68	9.68
869-371-023	623 VISTA SUNRISE LN	1	H	1.00	9.68	9.68
869-371-024	613 VISTA SUNRISE LN	1	H	1.00	9.68	9.68
869-371-025	607 VISTA SUNRISE LN	1	H	1.00	9.68	9.68
869-371-026	603 VISTA SUNRISE LN	1	H	1.00	9.68	9.68
869-371-027	845 VISTA SUNRISE ST	1	H	1.00	9.68	9.68
869-371-028	857 VISTA SUNRISE ST	1	H	1.00	9.68	9.68
869-371-029	869 VISTA SUNRISE ST	1	H	1.00	9.68	9.68
869-371-030	881 VISTA SUNRISE ST	1	H	1.00	9.68	9.68
869-371-031	893 VISTA SUNRISE ST	1	H	1.00	9.68	9.68
869-372-001	931 VISTA SUNRISE ST	1	H	1.00	9.68	9.68

City of Blythe
Landscape District No. 1
Fiscal Year 2020/2021 Prelim Assessment Roll
(Sorted by Assessor's Parcel Number)

APN	Situs Address	Land Use Code	Landscape Zone	Landscape AU	Landscape Charge	Total Charge
869-372-002	941 VISTA SUNRISE ST	1	H	1.00	9.68	9.68
869-372-003	951 VISTA SUNRISE ST	1	H	1.00	9.68	9.68
869-372-004	961 VISTA SUNRISE ST	1	H	1.00	9.68	9.68
869-372-005	971 VISTA SUNRISE ST	1	H	1.00	9.68	9.68
869-372-006	981 VISTA SUNRISE ST	1	H	1.00	9.68	9.68
869-372-007	980 VISTA SUNRISE ST	1	H	1.00	9.68	9.68
869-372-009	960 VISTA SUNRISE ST	1	H	1.00	9.68	9.68
869-372-011	630 GRANDE VISTA ST	1	H	1.00	9.68	9.68
869-372-012	981 LIDO LN	1	H	1.00	9.68	9.68
869-372-013	971 LIDO LN	1	H	1.00	9.68	9.68
869-372-014	955 LIDO LN	1	H	1.00	9.68	9.68
869-372-015	620 GRANDE VISTA ST	1	H	1.00	9.68	9.68
869-372-017	970 VISTA SUNRISE ST	1	H	1.00	9.68	9.68
869-373-001	611 GRANDE VISTA ST	1	H	1.00	9.68	9.68
869-373-002	621 GRANDE VISTA ST	1	H	1.00	9.68	9.68
869-373-003	631 GRANDE VISTA ST	1	H	1.00	9.68	9.68
869-373-004	641 GRANDE VISTA ST	1	H	1.00	9.68	9.68
869-373-005	651 GRANDE VISTA ST	1	H	1.00	9.68	9.68
869-373-006	610 ARROYO VISTA ST	1	H	1.00	9.68	9.68
869-373-007	620 ARROYO VISTA ST	1	H	1.00	9.68	9.68
869-373-008	630 ARROYO VISTA ST	1	H	1.00	9.68	9.68
869-373-009	640 ARROYO VISTA ST	1	H	1.00	9.68	9.68
869-373-010	650 ARROYO VISTA ST	1	H	1.00	9.68	9.68
869-374-001	609 ARROYO VISTA ST	1	H	1.00	9.68	9.68
869-374-002	619 ARROYO VISTA ST	1	H	1.00	9.68	9.68
869-374-003	629 ARROYO VISTA ST	1	H	1.00	9.68	9.68
869-374-004	639 ARROYO VISTA ST	1	H	1.00	9.68	9.68
869-374-005	649 ARROYO VISTA ST	1	H	1.00	9.68	9.68
869-374-006	652 VISTA SUNRISE LN	1	H	1.00	9.68	9.68
869-374-007	642 VISTA SUNRISE LN	1	H	1.00	9.68	9.68
869-374-008	632 VISTA SUNRISE LN	1	H	1.00	9.68	9.68
869-374-009	622 VISTA SUNRISE LN	1	H	1.00	9.68	9.68
869-374-010	612 VISTA SUNRISE LN	1	H	1.00	9.68	9.68
869-431-005	543 GATEWAY	1	H	1.00	9.68	9.68
869-431-006	545 GATEWAY	1	H	1.00	9.68	9.68
869-431-007	555 GATEWAY	1	H	1.00	9.68	9.68
869-431-008	559 GATEWAY ST	1	H	1.00	9.68	9.68
869-431-009	565 GATEWAY ST	1	H	1.00	9.68	9.68
869-431-010	575 GATEWAY ST	1	H	1.00	9.68	9.68
Total				431.50	$23,936.23	$23,935.30
Parcel						453

THE CITY OF Blythe CALIFORNIA
FIRST SUNRISE IN CALIFORNIA

City of Blythe

Lighting District No. 2

2020/2021 Engineer's Annual Levy Report

Intent Meeting: May 12, 2020
Public Hearing: June 09, 2020

27368 Via Industria, Suite 200
Temecula, California 92590
T. 951.587.3500 800.755.6864
F. 951.587.3510 888.326.6864

www.willdan.com

WILLDAN

ENGINEER'S REPORT AFFIDAVIT

Lighting District No. 2

City of Blythe

Riverside County, State of California

This Report describes the District and relevant zones therein including the improvements, budgets, parcels and assessments to be levied for Fiscal Year 2020/2021, as they existed at the time of the passage of the Resolution of Intention. Reference is hereby made to the Riverside County Assessor's maps for a detailed description of the lines and dimensions of parcels within the District. The undersigned respectfully submits the enclosed Report as directed by the City Council.

Dated this 20th day of May, 2020.

Willdan Financial Services
Assessment Engineer
On Behalf of the City of Blythe

By: Stacee T Reynolds
Stacee Reynolds, Senior Project Manager
District Administration Services

By: Richard Kopecky
Richard Kopecky
R. C. E. # 16742

REGISTERED PROFESSIONAL ENGINEER
RICHARD L. KOPECKY
C 16742
EXP 6-30-21
CIVIL
STATE OF CALIFORNIA

TABLE OF CONTENTS

I. OVERVIEW 2

A. INTRODUCTION 2
B. HISTORICAL BACKGROUND AND CURRENT LEGISLATION 2
C. IMPROVEMENTS AUTHORIZED BY THE 1972 ACT 3

II. BOUNDARIES OF THE DISTRICT 4

III. IMPROVEMENTS 4

A. STREET LIGHTS 4
B. LANDSCAPE AND ORNAMENTAL STRUCTURES 5
C. PLANS AND SPECIFICATIONS 6

IV. METHOD OF APPORTIONMENT 7

A. ZONES 7
B. ASSESSMENT FORMULA 9
C. LIMITATIONS ON INCREASE OF ANNUAL ASSESSMENT 14

V. DISTRICT BUDGET 15

VI. ASSESSMENT ROLL 18

I. OVERVIEW

A. INTRODUCTION

Pursuant to the order of the City Council of the City of Blythe, this report is prepared in compliance with the requirements of Article 4, Chapter 1, Landscaping and Lighting Act of 1972, Part 2 of Division 15 of the Streets and Highways Code of the State of California.

This report presents the engineering analysis for the 2020/2021 Fiscal Year for the District to be known as: City of Blythe Lighting District No. 2 (Hereinafter referred to as "District").

This District, by special benefit assessments provides funding for the maintenance and servicing of streetlights and appurtenant facilities owned and maintained by Southern California Edison Company, all of which are located in public rights-of-way in the District.

B. HISTORICAL BACKGROUND AND CURRENT LEGISLATION

Section 22573, Landscaping and Lighting Act of 1972 ("the 1972 Act") requires assessments to be levied according to benefit rather than according to assessed value. The section states:

> "The net amount to be assessed upon lands within an assessment District may be apportioned by any formula or method which fairly distributes the net amount among all assessable lots or parcels in proportion to the estimated benefits to be received by each such lot or parcel from the improvements."

Furthermore, Section 4 of Article XIIID of the California Constitution requires that no assessment shall be imposed on any parcel which exceeds the reasonable cost of the proportional special benefit conferred on that parcel.

The 1972 Act also provides for the classification of various areas within an assessment District into different zones where,

> "by reason of variations in the nature, location and extent of the improvements, the various areas will receive differing degrees of benefit from the improvements. A zone shall consist of all territory which will receive substantially the same degree of benefit from the improvements."

An assessment District may consist of contiguous or noncontiguous areas. As the assessments are levied on the basis of benefit, they are considered a special benefit assessment, not a tax, and therefore, are not governed by Article XIIIA or Article XIIIC of the California Constitution. Properties owned by public agencies, such as a city, county, state or the federal government must be assessed by law unless it can be demonstrated that they receive no special benefit.

C. IMPROVEMENTS AUTHORIZED BY THE 1972 ACT

As applicable or may be applicable to this District, the 1972 Act defines improvements to mean one or any combination of the following:

- The installation or planting of landscaping.
- The installation or construction of statuary, fountains, and other ornamental structures and facilities.
- The installation or construction of public lighting facilities.
- The installation or construction of any facilities which are appurtenant to any of the foregoing or which are necessary or convenient for the maintenance or servicing thereof, including, but not limited to, grading, clearing, removal of debris, the installation or construction of curbs, gutters, walls, sidewalks, or paving, or water, irrigation, drainage, or electrical facilities.
- The maintenance or servicing, or both, of any of the foregoing.
- The acquisition of any existing improvement otherwise authorized pursuant to this section.

Incidental expenses associated with the improvements including, but not limited to:

- The cost of preparation of the report, including plans, specifications, estimates, diagram, and assessment;
- The costs of printing, advertising, and the publishing, posting and mailing of notices;
- Compensation payable to the County for collection of assessments;
- Compensation of any engineer or attorney employed to render services;
- Any other expenses incidental to the construction, installation, or maintenance and servicing of the improvements;

- Any expenses incidental to the issuance of bonds or notes pursuant to Section 22662.5.

- Costs associated with any elections held for the approval of a new or increased assessment.

The 1972 Act defines "maintain" or "maintenance" to mean furnishing of services and materials for the ordinary and usual maintenance, operation, and servicing of any improvement, including:

- Repair, removal, or replacement of all or any part of any improvement.

- Providing for the life, growth, health, and beauty of landscaping, including cultivation, irrigation, trimming, spraying, fertilizing, or treating for disease or injury.

- The removal of trimmings, rubbish, debris, and other solid waste.

- The cleaning, sandblasting, and painting of walls and other improvements to remove or cover graffiti.

II. BOUNDARIES OF THE DISTRICT

The proposed boundary of the District is completely within the City limits of the City of Blythe and is shown on the Boundary Map (on file in the office of the City Clerk at the Blythe City Hall as Exhibit "A" and incorporated herein by reference). Exhibit "A" serves as the assessment diagram for the District. The boundary includes the parcels of land that are located in the vicinity of street lighting improvements that were installed during or after Fiscal Year 1996/1997 or from street lighting improvements which were installed during Fiscal Year 2012/2013 and are not included in Lighting District No. 1. Any parcels or lots confirmed within the District zones that are also within the boundary of Lighting District No.1 (L.D. No. 1) shall be de-annexed from L.D. No. 1. All parcels of real property included within the District are described in detail on maps on file in the Riverside County Assessor's office.

III. IMPROVEMENTS

The facilities and items of servicing and maintenance included within the District are as follows:

A. STREET LIGHTS

A map showing the location of all lighting zones within the District, is on file in the office of the City Clerk at the Blythe City Hall as Exhibit "B". The areas in which street light facilities are being operated and maintained during Fiscal Year

2020/2021 are designated as Zones 1 through 16, inclusive. There are no traffic signals within the District.

Servicing means the furnishing of electric current or energy, gas or other illuminating agent for public street lighting and appurtenant facilities.

Maintenance means the furnishing of services and materials for the ordinary and usual maintenance, operation and servicing of any improvement, including repair, removal, or replacement of all or any part of a component of the street lighting system, and the cleaning, sandblasting and painting of improvements to remove or cover graffiti.

For the purposes of establishing benefit zone boundaries, a distance of 200 feet from a street light is used. The 200-foot distance establishes the usable area of light around a street light. This distance is used to include both full lighting coverage and partial lighting coverage of a parcel. That is, if a portion of a parcel is within 200 feet of a street light, it is subject to an assessment.

B. LANDSCAPE AND ORNAMENTAL STRUCTURES

A map showing the location of all landscaping zones within the District, is on file at City Hall with the City Clerk of the City of Blythe as Exhibit "C".

Servicing means the furnishing of water for the irrigation of any landscaping, the operation of any fountains, or the maintenance of any other improvements.

Maintenance means the furnishing of services and materials for the ordinary and usual maintenance, operation and servicing of any improvement, including:

1. Repair, removal or replacement of all or any part of any improvement.
2. Providing for the life, growth, health and beauty of landscaping, including cultivation, irrigation, trimming, spraying, fertilizing, or treating for disease or injury.
3. The removal of trimmings, rubbish, debris and other solid waste.
4. The cleaning, sandblasting and painting of walls and other improvements to remove or cover graffiti.

Note: There are no new landscaping and ornamental structure zones in Fiscal Year 2020/2021.

C. PLANS AND SPECIFICATIONS

The plans and specifications showing and describing the general nature, location and extent of the improvements are on file in the office of the City Clerk and are incorporated herein by reference.

IV. METHOD OF APPORTIONMENT

The net amount to be assessed upon lands within the District in accordance with this report is apportioned by a formula and method which fairly distributes the amount among all assessable lots or parcels in proportion to the estimated special benefits to be received by each lot or parcel from the improvements, namely the maintenance and servicing of public street lighting and appurtenant facilities within the District. The maintenance and servicing of public lighting and appurtenant facilities installed and constructed in public places in the District provides a special benefit which is received by each and every assessed lot or parcel within the specified zones of benefit in the District, tending to specifically enhance their value. The streets within the District provide access to all lots or parcels assessed. Street lights improve ingress and egress from such lots or parcels by illuminating access after sunset. Such street lights, by so improving ingress and egress, improve the security of such lots or parcels by improving the nighttime visibility of such lots or parcels and improve the access of emergency vehicles thereto and in the case of commercial lots or parcels, facilitate the opening and operation of business uses after sunset.

The primary benefits of street lighting are convenience, safety, security and protection of property, property improvements and goods as set forth below:

1. Improvement to traffic circulation and reduction in night-time accidents and attendant human misery and decrease in personal property loss.
2. Less vulnerability to criminal assault at night.
3. Promotion of business during nighttime hours.
4. Improved ingress and egress to lots and parcels.
5. Reduction in vandalism and other criminal acts resulting in damage to improvements.

A. ZONES

The 1972 Act provides for areas within a District to be classified into different zones. Lighting District No. 2 is divided into sixteen (16) existing lighting benefit zones and three (3) existing landscaping zone. These zones are labeled 1 through 16, inclusive; and 82 through 85, inclusive, excepting 83. The zones are described as follows:

Zone 1 - Properties fronting on or generally within 200 feet of, Hobsonway from the west boundary of Annexation 43 to 600 feet east of Intake Boulevard.

Zone 2 - All properties generally within 200 feet of the street light at the intersection of Riverside Avenue and Intake Boulevard.

Zone 3 - All properties generally within 200 feet of the street lights in the Bell Lane area.

Zone 4 - Those properties within 200 feet of the street lights along the frontage of Riviera Drive.

Zone 5 - The first and second phases of the Palo Verde Oasis tract located on the south side of Hobsonway, just west of DeFrain Boulevard.

Zone 6 - All properties fronting on Dekens Court and the parcel across Wells Road from Dekens Court in the northwest area of the City of Blythe.

Zone 7 - The mobile home park on Wells Road and the parcel(s) directly across Wells Road from the mobile home park in the northwest area of the City of Blythe.

Zone 8 - The recreational vehicle (RV) park on Arrowhead Boulevard and the parcel directly across Arrowhead Boulevard from the RV park in the northwest area of the City of Blythe.

Zone 9 - The 67-lot subdivision at the southeast corner of the intersection of Arrowhead Boulevard and 4th Street known as the Fairway Villas.

Zone 10 - The lots and parcels within 200 feet of the street light at the intersection of 7th Street and 11th Avenue.

Zone 11 - The lot (APN 857-210-021) on Riviera Drive east of Intake Boulevard which contains the apartment complex known as Casa Encina at River Heights. This apartment complex contains 81 units.

Zone 12 - The parcels fronting, or within 200 feet of a street light on, 14th Avenue from a point on its centerline that is 132 feet east of the centerline intersection of 14th Avenue and Bell Lane easterly to Intake Boulevard; excluding there from all parcels on the north side of 14th Avenue from said point on the centerline of 14th Avenue to a second point on its centerline 1330 feet easterly, said second point being on the prolongation of the east boundary of the River Valley tract.

Zone 13 - Tract Map No. 30620, Lots 1 through 19, inclusive (Current APN: 857-110001, Future APN's to be determined).

Zone 14 - Tract Map No. 30991, Lots 1 through 90, inclusive (Current APN's: 851-160-001 through 851-160-005, inclusive; 851-161-001 through 851-161-012, inclusive; 851-162-001 through 851-162-003, inclusive; and 851-163-001 through 851-163-008, inclusive - remainder of APN's to be determined in the future).

Zone 15 - Tract Map No. 31352, Lots 1 through 42, inclusive (Current APN's: 842-220-001 through 842-220-017, inclusive; 842-221-001 through 842-221-016, inclusive; and 842-222-001 through 842-222-009, inclusive).

Zone 16 - Tract Map No. 28758, Lots 1 through 59, inclusive, and Tract Map No. 28758-1, Lots 1 through 40, inclusive (99 lots total) (APN's: 833-360-001 through 833-360-035, inclusive; 833-370 001 through 833-370-005, inclusive; 833-370-008 through 833-370-036, inclusive; and 833-380-001 through 833-380-030, inclusive.), plus City of Blythe lots designated by APN's 833-330-004 and 833-330-008.

Zone 82 - (Landscaping) The 67-lot subdivision at the southeast corner of the intersection of Arrowhead Boulevard and 4th Street known as the Fairway Villas (coincident with Lighting Zone 9). Currently the landscaping for this zone is handled by a Home Owners Association.

Zone 84 - (Landscaping) Same Boundary as Lighting Zone No. 14 with the same tract map and lot numbers shown above.

Zone 85 - (Landscaping) Same Boundary as Lighting Zone No. 15 with the same tract map and lot numbers shown above.

B. ASSESSMENT FORMULA

The basic formula used to calculate the amount spread to each parcel within the District for street lighting starts with the basic assessment unit. The basic assessment unit (AU) is given a value of one (1) for a single-family residential parcel. From this base, the remaining parcels are related according to their equivalent benefit within the District. The assignment of assessment units is shown in Table II below.

Table II
ASSESSMENT UNIT CHART

Land Use	Land Use Code	AU	Per
Single Family Residential	1	1	Parcel
Duplex, Triplex, Fourplex [1]	2, 3, 4	0.8	DU
Apartments: Standard (Five or more units) [2]	5	0.6	DU
Apartments: Studio Units (Five or more units) [2]	6	0.4	DU
Mobile Home: Park or Separate Lot [1]	7	0.8	Unit
Recreational Vehicle Park [3]	8	0.3	Space
Commercial [4]	10	5	Acre
Exempt Parcels (Homeowner's Association Parcels)	20	0	Parcel
Public Parcels (City, County, Water District, etc.) [5]	Shall be assessed at the same rate as similar non-public parcels (e.g., City Hall would be assigned at the same rate as a parcel with commercial use - 5 AU's per acre).		
Vacant (Any land use) [6]	22	0.5	Parcel
Public Utilities [7]	30	5	Acre
Churches, Fraternal Organizations [8]	40	1	Parcel
Railroad, PVID Property [9]	50	2.5	Acre
Agricultural Uses [10]	60	0.25	Acre

Notes:

1. DU = Dwelling Unit. Duplex, triplex, fourplex and mobile home parcels, as well as each space in a mobile home park, are assessed at a rate of 0.8 AU per parcel/space because such units are generally smaller than single-family residences.
2. The assessment formula for standard apartment complexes is 0.6 AU per DU. Apartment units are assessed less than a single family dwelling because such units generally have a greater density per parcel than SFR's, are often located on upper stories, may be located a great distance from public rights-of-way, and generally are smaller units (in terms of floor area) than SFR' s. Studio apartment complexes are assessed at a rate of 0.4 AU per DU because these units are generally smaller than standard apartment units with a single room living area with a bathroom and a small closet.
3. Recreational vehicle (RV) park parcels are assessed at a rate of 0.3 AU per space because RV parks tend to have seasonal business and often have a high number of vacancies. Therefore, they are assessed at a substantially lower rate than mobile home parks.
4. Commercial parcels are assessed at a rate of five (5) units per acre. This is based on the basic assessment unit applied to an average 65-foot by 100-foot (6,500 square feet) residential parcel. If an additional area allowance of 20 percent (20%) is added to the average residential parcel to account for public streets, the total area per average residential parcel becomes 7,800 square feet. Since there are 5.6 such parcels per acre, the number of assessment units is rounded down to five (5) per acre, with a minimum of I AU per parcel, and applied to non-vacant commercial property.
5. Parcels owned by public agencies such as the federal government, states, counties, cities, water District, irrigation District, etc. are subject to assessment unless it can be shown that the parcel receives no special benefit from the facilities being maintained and serviced with the assessment proceeds.
6. Vacant parcels are assessed 0.5 units per parcel for street lighting. Said vacant parcels do receive a special benefit from street lights which tends to reduce vandalism and trash dumping in spite of the fact that they are not developed.
7. Public utility parcels are assessed in the same manner as commercial properties.

8. Churches and fraternal organizations are assessed at 1 AU per parcel because they generally have less intensive usage of the land than other non-residential uses, such as commercial parcels, and therefore benefit less from the improvements.
9. Railroad and Palo Verde Irrigation District (PVID) parcels are assessed at one-half the amount applied to commercial properties or public utilities because their parcels are railroad track or irrigation canal rights-of way which receive a safety benefit due to grade crossing lighting (RR) or general lighting (PVID), but whose improvements are less susceptible to vandalism than commercial property improvements.
10. Agricultural parcels can have different types of use. Agricultural properties with no residence are assessed 0.25 AU per acre with a minimum of 0.5 AU per parcel (similar to other vacant property). Agricultural parcels with residences are assessed 0.25 AU per acre with a minimum of I AU per residence per parcel (similar to other residential parcels).

1. Special Benefit Analysis

Special benefit is defined as a particular and distinct benefit over and above the general benefit conferred on real property located in the District or to the public at large. General enhancement of property value does not constitute special benefit. Only special benefits are assessable, and the District must separate the special benefits from the general benefits conferred on a parcel.

General benefit is gained by lots or parcels outside of the District and by the general public. That is, lots or parcels outside of the zone in question, or a member of the general public that occasionally uses the street improvements within that zone, are gaining a benefit that is general in nature and which cannot be assessed for.

The maintenance and servicing of public landscaping, ornamental structures, and appurtenant facilities installed and constructed in and along public roadways, streets and rights-of-way in the City of Blythe provides a special benefit which is received by each and every lot or parcel within the specified zones of benefit in the District, tending to enhance their value. Landscaping within the District enhances the aesthetic appeal of parcels within the landscaping zones. In addition, landscaping and ornamental structures improve erosion resistance and dust control. The streets within the District provide access to all lots or parcels assessed.

The primary benefits of landscaping are as set forth below:

1. Improved aesthetic appeal of nearby parcels.
2. Improved erosion resistance.
3. Improved dust control.
4. Enhancement of the value of property which results from the foregoing benefits.

In general, there is no component of general benefit for landscaping since each landscaping zone is set up on a tract by tract basis, thereby generating special benefit only.

Concerning this District, the general benefit component of the total benefit to each lot or parcel gained from street lighting is determined from the classification of each street which has public street lights. It follows that when a street is used between sunset and sunrise, the street lighting is also used and is of benefit. The City of Blythe has five (5) separate street classifications, which are discussed below.

Starting with the lowest classification first, the benefit derived from street lighting by properties fronting on or in close proximity to Local (residential) Streets is readily determined to be 100% special benefit because all trips on Local Streets end on those streets with no "pass-through" trips.

The benefit derived by parcels or lots fronting on or in close proximity to street lights on Collector Streets is determined to be 95% special benefit because approximately 95% of the trips on Collector Streets end on or near such streets. It is estimated that 5% of the trips on Collector Streets are "pass-through" trips which represent general benefit.

The benefit derived from parcels or lots fronting on, or in close proximity to, street lights on Major Collector Streets is determined to be 90% special benefit because approximately 90% of the trips on Major Collector Streets end on or near such streets. It is estimated that 10% of the trips on Major Collector Streets are "pass-through" trips which represent general benefit.

The benefit derived from parcels or lots fronting on, or in close proximity to, street lights on Arterial Streets is determined to be 85% special benefit because approximately 85% of the trips on Arterial Streets end on or near such streets. It is estimated that 15% of the trips on Arterial Streets are "pass-through" trips which represent general benefit.

The benefit derived from parcels or lots fronting on, or in close proximity to, street lights on Major Arterial Streets is determined to be 80%special benefit because approximately 80% of the trips on Major Arterial Streets end on or near such streets. It is estimated that 20% of the trips on Major Arterial Streets are "pass-through" trips which represent general benefit.

If a parcel is located at an intersection of two streets with different classifications, the higher classification shall govern for establishing an assessment.

Street Classification	General Benefit (%)	Examples
Major Arteries (96' R/W)	20%	
Arterial (94' R/W)	15%	Hobsonway, Intake Boulevard, 14th Avenue, 7th Street
Major Collector (80' R/W)	10%	Chanslor Way (Riverside Avenue)
Collector (74' R/W)	5%	Wells Road, 4th Avenue, Dekens Court
Local (60' R/W)	0%	Riviera Drive, Bell Lane, Briar Lane, Juan Circle, Toro Circle, Lido Lane, Arrowhead Boulevard

2. Assessment of Public Property

Since the passage of Proposition 218 in November of 1996, it is required that lots and parcels owned by public agencies be assessed in the same manner and by the same formula as all other property. However, in order to be assessed any lot or parcel must receive a distinct and special benefit from the facilities and improvements which are being maintained and serviced by the assessment District proceeds. An example of a public parcel which would be subject to assessment would be a City-owned vacant parcel which is near a street light. That vacant parcel would be assessed at a rate of 0.5 AU just as a privately-owned vacant parcel would be.

3. Assessment Examples

Lighting:
The number of assessment units (AU) generated within Zone 1 is 434.42. The dollars required in Zone 1 are $6,888.62. The dollar value of each AU is:

$6,888.62/434.42 AU = $15.84/AU

(1) A commercial establishment on a 0.75-acre parcel.

From the Assessment Unit Chart, commercial property is assessed at a rate of five (5) AU per acre.

0.75 Acres x 5 AU/Acre = 3.75 AU

The Fiscal Year 2020/2021 assessment for this commercial parcel is:

3.75 AU x $15.84/AU = $59.40

(2) A 22-dwelling unit standard apartment complex on one (1) parcel of land within Zone 1.

From the Assessment Unit Chart, the assessment for this apartment complex is calculated at the rate of 0.6 AU per dwelling unit:

22 DU x 0.6 AUIDU = 13.20 AU

The assessment for this apartment complex for Fiscal Year 2020/2021 is:

13.20 AU x $15.84/AU = $209.08

Landscaping:
The number of assessment units (AU) generated within Zone 85 is 42.00. The funding required in Zone 85 is $4,746.19. The dollar value of each AU is:

$4,746.19/42.00 AU = $113.00 AU

Each residence in Zone 85 is assessed for one AU, or $113.00.

C. LIMITATIONS ON INCREASE OF ANNUAL ASSESSMENT

The City Council will automatically increase assessments in accordance with the Consumer Price Index for all Urban Consumers for the Riverside-San Bernardino-Ontario, CA, published by the United States Department of Labor, Bureau of Labor Statistics; from March to March provided however, that any such annual increase shall not exceed five percent (5%). The maximum assessment rate will be increased by 2.30% for Fiscal Year 2020/2021.

V. DISTRICT BUDGET

The estimated cost requirements for Fiscal Year 2020/2021, for the improvements described in the "Improvements" section of this report, are summarized in the below tables. Estimated costs are shown for each benefit zone and for incidental costs to be funded by the District.

Note: Incidental Costs are prorated among the zones of benefit in proportion to their respective servicing and maintenance costs.

WILLDAN

CITY OF BLYTHE
LIGHTING DISTRICT NO. 2
FISCAL YEAR 2020/2021
COST ESTIMATE

COST ITEMS	Zone 1 Street Lighting	Zone 3 Street Lighting	Zone 4 Street Lighting	Zone 5 Street Lighting	Zone 6 Street Lighting	Zone 7 Street Lighting	Zone 8 Street Lighting	Zone 9 Street Lighting	Zone 11 Street Lighting
MAINTENANCE AND SERVICING	$4,025.87	$347.60	$164.18	$1,851.96	$172.16	$113.24	$275.11	$1,331.31	$499.51
Less General Benefit Reduction (%)	0.00%	0.00%	0.00%	0.00%	0.00%	0.00%	0.00%	0.00%	0.00%
Less General Benefit Reduction ($)	0.00	0.00	0.00	0.00	0.00	0.00	0.00	0.00	0.00
Subtotal - Maintenance and Servicing Costs	$4,025.87	$347.60	$164.18	$1,851.96	$172.16	$113.24	$275.11	$1,331.31	$499.51
INCIDENTAL COSTS									
City Administration	$1,780.81	$154.87	$76.30	$829.97	$78.05	$49.94	$161.73	$595.54	$218.76
Consultant Services	1,038.02	90.27	44.48	483.78	45.50	29.11	94.27	347.14	127.51
Riverside County Administration	43.92	19.07	10.20	44.80	6.21	0.89	94.49	29.72	0.44
Reserve Fund	0.00	0.00	0.00	0.00	0.00	0.00	0.00	0.00	0.00
Subtotal - Incidental Costs	$2,862.75	$264.22	$130.98	$1,358.55	$129.76	$79.94	$350.48	$972.40	$346.72
Projected Contribution to Reserve Fund Balance	$0.00	$0.00	$0.00	$0.00	$0.00	$0.00	$0.00	$0.00	$0.00
Contribution from Reserve Fund	0.00	0.00	0.00	0.00	0.00	0.00	0.00	0.00	0.00
Subtotal - Contributions	$0.00	$0.00	$0.00	$0.00	$0.00	$0.00	$0.00	$0.00	$0.00
Contributions per AU	$0.00	$0.00	$0.00	$0.00	$0.00	$0.00	$0.00	$0.00	$0.00
TOTAL DISTRICT COSTS FY 2020/2021	**$6,888.62**	**$611.82**	**$295.16**	**$3,210.51**	**$301.92**	**$193.18**	**$625.59**	**$2,303.71**	**$846.23**
Number of Parcels Assessed	99	43	23	101	14	2	213	67	1
Number of Assessment Units	434.42	40.85	19.60	86.50	14.00	62.10	78.60	62.00	48.60
Rate per AU (Fiscal Year 2020/2021)	$15.84	$14.96	$15.04	$37.10	$21.56	$2.34	$7.94	$37.14	$17.40

Note: Variance in district cost versus levy amount due to County rounding to even penny.

WILLDAN

CITY OF BLYTHE
LIGHTING DISTRICT NO. 2
FISCAL YEAR 2020/2021
COST ESTIMATE

COST ITEMS	Zone 12 Street Lighting	Zone 13 Street Lighting	Zone 14 Street Lighting	Zone 15 Street Lighting	Zone 16 Street Lighting	Zone 82 Landscaping	Zone 84 Landscaping	Zone 85 Landscaping	Total All Zones
MAINTENANCE AND SERVICING	$902.72	$349.99	$1,465.60	$373.32	$298.36	$0.00	$13,684.86	$2,785.41	$28,641.20
Less General Benefit Reduction (%)	0.00%	0.00%	0.00%	0.00%	0.00%	0.00%	0.00%	0.00%	0.00%
Less General Benefit Reduction ($)	0.00	0.00	0.00	0.00	0.00	0.00	0.00	0.00	0.00
Subtotal - Maintenance and Servicing Costs	$902.72	$349.99	$1,465.60	$373.32	$298.36	$0.00	$13,684.86	$2,785.41	$28,641.20
INCIDENTAL COSTS									
City Administration	$400.83	$156.83	$658.58	$171.50	$149.97	$0.00	$6,005.35	$1,226.96	$12,716.00
Consultant Services	233.64	91.42	383.88	99.97	87.41	0.00	3,500.47	715.19	7,412.06
Riverside County Administration	13.31	8.43	39.48	18.63	44.36	0.00	39.48	18.63	432.07
Reserve Fund	0.00	0.00	0.00	0.00	0.00	0.00	0.00	0.00	0.00
Subtotal - Incidental Costs	$647.77	$256.67	$1,081.94	$290.10	$281.74	$0.00	$9,545.31	$1,960.78	$20,560.13
Projected Contribution to Reserve Fund Balance	$0.00	$0.00	$0.00	$0.00	$0.00	$0.00	$0.00	$0.00	$0.00
Contribution from Reserve Fund	0.00	0.00	0.00	0.00	0.00	0.00	0.00	0.00	0.00
Subtotal - Contributions	$0.00	$0.00	$0.00	$0.00	$0.00	$0.00	$0.00	$0.00	$0.00
Contributions per AU	$0.00	$0.00	$0.00	$0.00	$0.00	$0.00	$0.00	$0.00	$0.00
TOTAL DISTRICT COSTS FY 2020/2021	**$1,550.50**	**$606.66**	**$2,547.54**	**$663.42**	**$580.10**	**$0.00**	**$23,230.17**	**$4,746.19**	**$49,201.33**
Number of Parcels Assessed	30	19	89	42	100	0	89	42	974
Number of Assessment Units	39.80	12.50	73.50	42.00	176.10	62.00	73.50	42.00	1,388.07
Rate per AU (Fiscal Year 2020/2021)	$38.94	$48.52	$34.66	$15.78	$3.28	$0.00	$316.04	$113.00	

Note: Variance in district cost versus levy amount due to County rounding to even penny.

VI. ASSESSMENT ROLL

Parcel identification, for each lot or parcel within the District, shall be the parcel as shown on the Riverside County Assessor's Parcel Maps for the year in which this Report is prepared. The land use classification and specific parcel data for each parcel is based on property information available from the Riverside County Assessor's Office or provided by the City, and by reference is made part of this Report. A listing of parcels to be assessed within this District for fiscal year 2020/2021, along with the proposed assessment amounts is provided on the following pages.

Approval of this Report (as submitted or as modified) confirms the method of apportionment and the proposed assessment rates to be levied against each eligible parcel within the District and thereby constitutes the approved levy and collection of assessments for fiscal year 2020/2021. The parcels and the amount of assessment to be levied shall be submitted to the Riverside County Auditor/Controller and included on the property tax roll for the fiscal year.

If any parcel submitted for collection is identified by the County Auditor/Controller to be an invalid parcel number for the current fiscal year, a corrected parcel number and/or new parcel numbers will be identified and resubmitted to the County Auditor/Controller. The assessment amount to be levied and collected for the resubmitted parcel or parcels shall be based on the method of apportionment and assessment rate approved in this Report. Therefore, if a single parcel has changed to multiple parcels, the assessment amount applied to each of the new parcels shall be recalculated and applied according to the approved method of apportionment and assessment rate rather than a proportionate share of the original assessment.

City of Blythe
Lighting District No. 2
Fiscal Year 2020/2021 Prelim Assessment Roll
(Sorted by Assessor's Parcel Number)

APN	Situs Address	Land Use Code	Lighting Zone	Lighting EBU	Lighting Charge	Total Charge
821-170-029	3589 WELLS RD	7	7	81.6	$190.94	$190.94
821-170-071	NO SITUS AVAILABLE	22	7	0.5	1.17	1.16
821-200-014	NO SITUS AVAILABLE	60	8	15.0	119.10	119.10
821-220-001	2201 DEKENS CT	1	6	1.0	21.56	21.56
821-220-002	2217 DEKENS CT	1	6	1.0	21.56	21.56
821-220-003	2225 DEKENS CT	1	6	1.0	21.56	21.56
821-220-004	2233 DEKENS CT	1	6	1.0	21.56	21.56
821-220-005	2241 DEKENS CT	1	6	1.0	21.56	21.56
821-220-008	2281 DEKENS CT	1	6	1.0	21.56	21.56
821-220-009	2290 DEKENS CT	1	6	1.0	21.56	21.56
821-220-010	2240 DEKENS CT	1	6	1.0	21.56	21.56
821-220-011	2232 DEKENS CT	1	6	1.0	21.56	21.56
821-220-012	2224 DEKENS CT	1	6	1.0	21.56	21.56
821-220-013	2216 DEKENS CT	1	6	1.0	21.56	21.56
821-220-014	2200 DEKENS CT	1	6	1.0	21.56	21.56
821-220-015	2208 DEKENS CT	1	6	1.0	21.56	21.56
821-220-017	2261 DEKENS CT	1	6	1.0	21.56	21.56
821-231-001	3410 N ARROWHEAD BLVD ##1	8	8	0.3	2.38	2.38
821-231-002	3410 N ARROWHEAD BLVD ##2	8	8	0.3	2.38	2.38
821-231-003	3410 N ARROWHEAD BLVD ##3	8	8	0.3	2.38	2.38
821-231-004	3410 N ARROWHEAD BLVD ##4	8	8	0.3	2.38	2.38
821-231-005	3410 N ARROWHEAD BLVD ##5	8	8	0.3	2.38	2.38
821-231-006	3410 N ARROWHEAD BLVD ##6	8	8	0.3	2.38	2.38
821-231-007	3410 N ARROWHEAD BLVD ##7	8	8	0.3	2.38	2.38
821-231-008	3410 N ARROWHEAD BLVD ##8	8	8	0.3	2.38	2.38
821-231-009	3410 N ARROWHEAD BLVD ##9	8	8	0.3	2.38	2.38
821-231-010	3410 N ARROWHEAD BLVD ##10	8	8	0.3	2.38	2.38
821-231-011	3410 N ARROWHEAD BLVD ##10	8	8	0.3	2.38	2.38
821-231-012	3410 N ARROWHEAD BLVD ##12	8	8	0.3	2.38	2.38
821-231-013	3410 N ARROWHEAD BLVD ##13	8	8	0.3	2.38	2.38
821-231-014	3410 N ARROWHEAD BLVD ##14	8	8	0.3	2.38	2.38
821-231-015	3410 N ARROWHEAD BLVD ##15	8	8	0.3	2.38	2.38
821-231-016	3410 N ARROWHEAD BLVD ##16	8	8	0.3	2.38	2.38
821-231-017	3410 N ARROWHEAD BLVD ##17	8	8	0.3	2.38	2.38
821-231-018	3410 N ARROWHEAD BLVD ##18	8	8	0.3	2.38	2.38
821-231-019	3410 N ARROWHEAD BLVD ##19	8	8	0.3	2.38	2.38
821-231-020	3410 N ARROWHEAD BLVD ##20	8	8	0.3	2.38	2.38
821-231-021	3410 N ARROWHEAD BLVD ##21	8	8	0.3	2.38	2.38
821-231-022	3410 N ARROWHEAD BLVD ##22	8	8	0.3	2.38	2.38
821-231-023	3410 N ARROWHEAD BLVD ##23	8	8	0.3	2.38	2.38
821-231-024	3410 N ARROWHEAD BLVD ##24	8	8	0.3	2.38	2.38
821-232-001	3410 N ARROWHEAD BLVD ##25	8	8	0.3	2.38	2.38
821-232-002	3410 N ARROWHEAD BLVD ##26	8	8	0.3	2.38	2.38
821-232-003	3410 N ARROWHEAD BLVD ##27	8	8	0.3	2.38	2.38
821-232-004	3410 N ARROWHEAD BLVD ##28	8	8	0.3	2.38	2.38
821-232-005	3410 N ARROWHEAD BLVD ##29	8	8	0.3	2.38	2.38
821-232-006	3410 N ARROWHEAD BLVD ##30	8	8	0.3	2.38	2.38
821-232-007	3410 N ARROWHEAD BLVD ##31	8	8	0.3	2.38	2.38
821-232-008	3410 N ARROWHEAD BLVD ##32	8	8	0.3	2.38	2.38
821-232-009	3410 N ARROWHEAD BLVD ##33	8	8	0.3	2.38	2.38
821-232-010	3410 N ARROWHEAD BLVD ##34	8	8	0.3	2.38	2.38

City of Blythe
Lighting District No. 2
Fiscal Year 2020/2021 Prelim Assessment Roll
(Sorted by Assessor's Parcel Number)

APN	Situs Address	Land Use Code	Lighting Zone	Lighting EBU	Lighting Charge	Total Charge
821-232-011	3410 N ARROWHEAD BLVD ##35	8	8	0.3	2.38	2.38
821-232-012	3410 N ARROWHEAD BLVD ##36	8	8	0.3	2.38	2.38
821-232-013	3410 N ARROWHEAD BLVD ##37	8	8	0.3	2.38	2.38
821-232-014	3410 N ARROWHEAD BLVD ##38	8	8	0.3	2.38	2.38
821-232-015	3410 N ARROWHEAD BLVD ##39	8	8	0.3	2.38	2.38
821-232-016	3410 N ARROWHEAD BLVD ##40	8	8	0.3	2.38	2.38
821-232-017	3410 N ARROWHEAD BLVD ##41	8	8	0.3	2.38	2.38
821-232-018	3410 N ARROWHEAD BLVD ##42	8	8	0.3	2.38	2.38
821-232-019	3410 N ARROWHEAD BLVD ##43	8	8	0.3	2.38	2.38
821-232-020	3410 N ARROWHEAD BLVD ##44	8	8	0.3	2.38	2.38
821-232-021	3410 N ARROWHEAD BLVD ##45	8	8	0.3	2.38	2.38
821-232-022	3410 N ARROWHEAD BLVD ##46	8	8	0.3	2.38	2.38
821-232-023	3410 N ARROWHEAD BLVD ##47	8	8	0.3	2.38	2.38
821-232-024	3410 N ARROWHEAD BLVD ##48	8	8	0.3	2.38	2.38
821-232-025	3410 N ARROWHEAD BLVD ##49	8	8	0.3	2.38	2.38
821-232-026	3410 N ARROWHEAD BLVD ##50	8	8	0.3	2.38	2.38
821-232-027	3410 N ARROWHEAD BLVD ##51	8	8	0.3	2.38	2.38
821-232-028	3410 N ARROWHEAD BLVD ##52	8	8	0.3	2.38	2.38
821-232-029	3410 N ARROWHEAD BLVD ##53	8	8	0.3	2.38	2.38
821-232-030	3410 N ARROWHEAD BLVD ##54	8	8	0.3	2.38	2.38
821-232-031	3410 N ARROWHEAD BLVD ##55	8	8	0.3	2.38	2.38
821-232-032	3410 N ARROWHEAD BLVD ##56	8	8	0.3	2.38	2.38
821-232-033	3410 N ARROWHEAD BLVD ##57	8	8	0.3	2.38	2.38
821-232-034	3410 N ARROWHEAD BLVD ##58	8	8	0.3	2.38	2.38
821-232-035	3410 N ARROWHEAD BLVD ##59	8	8	0.3	2.38	2.38
821-232-036	3410 N ARROWHEAD BLVD ##60	8	8	0.3	2.38	2.38
821-233-001	3410 N ARROWHEAD BLVD ##61	8	8	0.3	2.38	2.38
821-233-002	3410 N ARROWHEAD BLVD ##62	8	8	0.3	2.38	2.38
821-233-003	3410 N ARROWHEAD BLVD ##63	8	8	0.3	2.38	2.38
821-233-004	3410 N ARROWHEAD BLVD ##64	8	8	0.3	2.38	2.38
821-233-005	3410 N ARROWHEAD BLVD ##65	8	8	0.3	2.38	2.38
821-233-006	3410 N ARROWHEAD BLVD ##66	8	8	0.3	2.38	2.38
821-233-007	3410 N ARROWHEAD BLVD ##67	8	8	0.3	2.38	2.38
821-233-008	3410 N ARROWHEAD BLVD ##68	8	8	0.3	2.38	2.38
821-233-009	3410 N ARROWHEAD BLVD ##69	8	8	0.3	2.38	2.38
821-233-010	3410 N ARROWHEAD BLVD ##70	8	8	0.3	2.38	2.38
821-233-014	3410 N ARROWHEAD BLVD ##71	8	8	0.3	2.38	2.38
821-233-015	3410 N ARROWHEAD BLVD ##72	8	8	0.3	2.38	2.38
821-233-016	3410 N ARROWHEAD BLVD ##73	8	8	0.3	2.38	2.38
821-233-017	3410 N ARROWHEAD BLVD ##74	8	8	0.3	2.38	2.38
821-233-018	3410 N ARROWHEAD BLVD ##75	8	8	0.3	2.38	2.38
821-233-019	3410 N ARROWHEAD BLVD ##76	8	8	0.3	2.38	2.38
821-233-020	3410 N ARROWHEAD BLVD ##77	8	8	0.3	2.38	2.38
821-233-021	3410 N ARROWHEAD BLVD ##78	8	8	0.3	2.38	2.38
821-233-022	3410 N ARROWHEAD BLVD ##79	8	8	0.3	2.38	2.38
821-233-023	3410 N ARROWHEAD BLVD ##80	8	8	0.3	2.38	2.38
821-233-024	3410 N ARROWHEAD BLVD ##81	8	8	0.3	2.38	2.38
821-233-025	3410 N ARROWHEAD BLVD ##82	8	8	0.3	2.38	2.38
821-233-026	3410 N ARROWHEAD BLVD ##83	8	8	0.3	2.38	2.38
821-233-027	3410 N ARROWHEAD BLVD ##84	8	8	0.3	2.38	2.38
821-233-028	3410 N ARROWHEAD BLVD ##85	8	8	0.3	2.38	2.38

City of Blythe
Lighting District No. 2
Fiscal Year 2020/2021 Prelim Assessment Roll
(Sorted by Assessor's Parcel Number)

APN	Situs Address	Land Use Code	Lighting Zone	Lighting EBU	Lighting Charge	Total Charge
821-233-029	3410 N ARROWHEAD BLVD ##86	8	8	0.3	2.38	2.38
821-233-030	3410 N ARROWHEAD BLVD ##87	8	8	0.3	2.38	2.38
821-233-031	3410 N ARROWHEAD BLVD ##88	8	8	0.3	2.38	2.38
821-233-032	3410 N ARROWHEAD BLVD ##89	8	8	0.3	2.38	2.38
821-233-033	3410 N ARROWHEAD BLVD ##90	8	8	0.3	2.38	2.38
821-233-034	3410 N ARROWHEAD BLVD ##91	8	8	0.3	2.38	2.38
821-233-035	3410 N ARROWHEAD BLVD ##92	8	8	0.3	2.38	2.38
821-234-001	3410 N ARROWHEAD BLVD ##93	8	8	0.3	2.38	2.38
821-234-002	3410 N ARROWHEAD BLVD ##94	8	8	0.3	2.38	2.38
821-234-003	3410 N ARROWHEAD BLVD ##95	8	8	0.3	2.38	2.38
821-234-004	3410 N ARROWHEAD BLVD ##96	8	8	0.3	2.38	2.38
821-234-005	3410 N ARROWHEAD BLVD ##97	8	8	0.3	2.38	2.38
821-234-006	3410 N ARROWHEAD BLVD ##98	8	8	0.3	2.38	2.38
821-234-007	3410 N ARROWHEAD BLVD ##99	8	8	0.3	2.38	2.38
821-234-008	3410 N ARROWHEAD BLVD ##100	8	8	0.3	2.38	2.38
821-234-009	3410 N ARROWHEAD BLVD ##101	8	8	0.3	2.38	2.38
821-234-010	3410 N ARROWHEAD BLVD ##102	8	8	0.3	2.38	2.38
821-234-011	3410 N ARROWHEAD BLVD ##103	8	8	0.3	2.38	2.38
821-234-012	3410 N ARROWHEAD BLVD ##104	8	8	0.3	2.38	2.38
821-234-013	3410 N ARROWHEAD BLVD ##105	8	8	0.3	2.38	2.38
821-234-014	3410 N ARROWHEAD BLVD ##106	8	8	0.3	2.38	2.38
821-234-015	3410 N ARROWHEAD BLVD ##107	8	8	0.3	2.38	2.38
821-234-016	3410 N ARROWHEAD BLVD ##108	8	8	0.3	2.38	2.38
821-234-017	3410 N ARROWHEAD BLVD ##109	8	8	0.3	2.38	2.38
821-234-018	3410 N ARROWHEAD BLVD ##110	8	8	0.3	2.38	2.38
821-234-019	3410 N ARROWHEAD BLVD ##111	8	8	0.3	2.38	2.38
821-234-020	3410 N ARROWHEAD BLVD ##112	8	8	0.3	2.38	2.38
821-234-021	3410 N ARROWHEAD BLVD ##113	8	8	0.3	2.38	2.38
821-234-022	3410 N ARROWHEAD BLVD ##114	8	8	0.3	2.38	2.38
821-234-023	3410 N ARROWHEAD BLVD ##115	8	8	0.3	2.38	2.38
821-234-024	3410 N ARROWHEAD BLVD ##116	8	8	0.3	2.38	2.38
821-234-025	3410 N ARROWHEAD BLVD ##117	8	8	0.3	2.38	2.38
821-234-026	3410 N ARROWHEAD BLVD ##118	8	8	0.3	2.38	2.38
821-234-027	3410 N ARROWHEAD BLVD ##119	8	8	0.3	2.38	2.38
821-234-028	3410 N ARROWHEAD BLVD ##120	8	8	0.3	2.38	2.38
821-234-029	3410 N ARROWHEAD BLVD ##121	8	8	0.3	2.38	2.38
821-234-030	3410 N ARROWHEAD BLVD ##122	8	8	0.3	2.38	2.38
821-234-031	3410 N ARROWHEAD BLVD ##123	8	8	0.3	2.38	2.38
821-234-032	3410 N ARROWHEAD BLVD ##124	8	8	0.3	2.38	2.38
821-234-033	3410 N ARROWHEAD BLVD ##125	8	8	0.3	2.38	2.38
821-234-034	3410 N ARROWHEAD BLVD ##126	8	8	0.3	2.38	2.38
821-234-035	3410 N ARROWHEAD BLVD ##127	8	8	0.3	2.38	2.38
821-234-036	3410 N ARROWHEAD BLVD ##128	8	8	0.3	2.38	2.38
821-235-001	3410 N ARROWHEAD BLVD ##129	8	8	0.3	2.38	2.38
821-235-002	3410 N ARROWHEAD BLVD ##130	8	8	0.3	2.38	2.38
821-235-003	3410 N ARROWHEAD BLVD ##131	8	8	0.3	2.38	2.38
821-235-004	3410 N ARROWHEAD BLVD ##132	8	8	0.3	2.38	2.38
821-235-005	3410 N ARROWHEAD BLVD ##133	8	8	0.3	2.38	2.38
821-235-006	3410 N ARROWHEAD BLVD ##134	8	8	0.3	2.38	2.38
821-235-007	3410 N ARROWHEAD BLVD ##135	8	8	0.3	2.38	2.38
821-235-008	3410 N ARROWHEAD BLVD ##136	8	8	0.3	2.38	2.38

City of Blythe
Lighting District No. 2
Fiscal Year 2020/2021 Prelim Assessment Roll
(Sorted by Assessor's Parcel Number)

APN	Situs Address	Land Use Code	Lighting Zone	Lighting EBU	Lighting Charge	Total Charge
821-235-009	3410 N ARROWHEAD BLVD ##137	8	8	0.3	2.38	2.38
821-235-010	3410 N ARROWHEAD BLVD ##138	8	8	0.3	2.38	2.38
821-235-011	3410 N ARROWHEAD BLVD ##139	8	8	0.3	2.38	2.38
821-235-012	3410 N ARROWHEAD BLVD ##140	8	8	0.3	2.38	2.38
821-235-013	3410 N ARROWHEAD BLVD ##141	8	8	0.3	2.38	2.38
821-235-014	3410 N ARROWHEAD BLVD ##142	8	8	0.3	2.38	2.38
821-235-015	3410 N ARROWHEAD BLVD ##143	8	8	0.3	2.38	2.38
821-235-016	3410 N ARROWHEAD BLVD ##144	8	8	0.3	2.38	2.38
821-235-017	3410 N ARROWHEAD BLVD ##145	8	8	0.3	2.38	2.38
821-235-018	3410 N ARROWHEAD BLVD ##146	8	8	0.3	2.38	2.38
821-235-019	3410 N ARROWHEAD BLVD ##147	8	8	0.3	2.38	2.38
821-235-020	3410 N ARROWHEAD BLVD ##148	8	8	0.3	2.38	2.38
821-235-021	3410 N ARROWHEAD BLVD ##149	8	8	0.3	2.38	2.38
821-235-022	3410 N ARROWHEAD BLVD ##150	8	8	0.3	2.38	2.38
821-235-023	3410 N ARROWHEAD BLVD ##151	8	8	0.3	2.38	2.38
821-235-024	3410 N ARROWHEAD BLVD ##152	8	8	0.3	2.38	2.38
821-235-025	3410 N ARROWHEAD BLVD ##153	8	8	0.3	2.38	2.38
821-235-026	3410 N ARROWHEAD BLVD ##154	8	8	0.3	2.38	2.38
821-235-027	4410 N ARROWHEAD BLV #155	8	8	0.3	2.38	2.38
821-235-028	3410 N ARROWHEAD BLVD ##156	8	8	0.3	2.38	2.38
821-235-029	3410 N ARROWHEAD BLVD ##157	8	8	0.3	2.38	2.38
821-235-030	3410 N ARROWHEAD BLVD ##158	8	8	0.3	2.38	2.38
821-235-031	3410 N ARROWHEAD BLVD ##159	8	8	0.3	2.38	2.38
821-235-032	3410 N ARROWHEAD BLVD ##160	8	8	0.3	2.38	2.38
821-236-001	3410 N ARROWHEAD BLVD ##161	8	8	0.3	2.38	2.38
821-236-002	3410 N ARROWHEAD BLVD ##162	8	8	0.3	2.38	2.38
821-236-003	3410 N ARROWHEAD BLVD ##163	8	8	0.3	2.38	2.38
821-236-004	3410 N ARROWHEAD BLVD ##164	8	8	0.3	2.38	2.38
821-236-005	3410 N ARROWHEAD BLVD ##165	8	8	0.3	2.38	2.38
821-236-006	3410 N ARROWHEAD BLVD ##166	8	8	0.3	2.38	2.38
821-236-007	3410 N ARROWHEAD BLVD ##167	8	8	0.3	2.38	2.38
821-236-008	3410 N ARROWHEAD BLVD ##168	8	8	0.3	2.38	2.38
821-236-009	3410 N ARROWHEAD BLVD ##169	8	8	0.3	2.38	2.38
821-236-010	3410 N ARROWHEAD BLVD ##170	8	8	0.3	2.38	2.38
821-236-011	3410 N ARROWHEAD BLVD ##171	8	8	0.3	2.38	2.38
821-236-012	3410 N ARROWHEAD BLVD ##172	8	8	0.3	2.38	2.38
821-236-013	3410 N ARROWHEAD BLVD ##173	8	8	0.3	2.38	2.38
821-236-014	3410 N ARROWHEAD BLVD ##174	8	8	0.3	2.38	2.38
821-236-015	3410 N ARROWHEAD BLVD ##175	8	8	0.3	2.38	2.38
821-236-016	3410 N ARROWHEAD BLVD ##176	8	8	0.3	2.38	2.38
821-236-017	3410 N ARROWHEAD BLVD ##177	8	8	0.3	2.38	2.38
821-236-018	3410 N ARROWHEAD BLVD ##178	8	8	0.3	2.38	2.38
821-236-019	3410 N ARROWHEAD BLVD ##179	8	8	0.3	2.38	2.38
821-236-020	3410 N ARROWHEAD BLVD ##180	8	8	0.3	2.38	2.38
821-236-021	3410 N ARROWHEAD BLVD ##181	8	8	0.3	2.38	2.38
821-236-022	3410 N ARROWHEAD BLVD ##182	8	8	0.3	2.38	2.38
821-236-023	3410 N ARROWHEAD BLVD ##183	8	8	0.3	2.38	2.38
821-236-024	3410 N ARROWHEAD BLVD ##184	8	8	0.3	2.38	2.38
821-236-025	3410 N ARROWHEAD BLVD ##185	8	8	0.3	2.38	2.38
821-236-026	3410 N ARROWHEAD BLVD ##186	8	8	0.3	2.38	2.38
821-237-001	3410 N ARROWHEAD BLVD ##187	8	8	0.3	2.38	2.38

City of Blythe
Lighting District No. 2
Fiscal Year 2020/2021 Prelim Assessment Roll
(Sorted by Assessor's Parcel Number)

APN	Situs Address	Land Use Code	Lighting Zone	Lighting EBU	Lighting Charge	Total Charge
821-237-002	3410 N ARROWHEAD BLVD ##188	8	8	0.3	2.38	2.38
821-237-003	3410 N ARROWHEAD BLVD ##189	8	8	0.3	2.38	2.38
821-237-004	3410 N ARROWHEAD BLVD ##190	8	8	0.3	2.38	2.38
821-237-005	3410 N ARROWHEAD BLVD ##191	8	8	0.3	2.38	2.38
821-237-006	NO SITUS AVAILABLE	8	8	0.3	2.38	2.38
821-238-001	3410 N ARROWHEAD BLVD ##200	8	8	0.3	2.38	2.38
821-238-002	3410 N ARROWHEAD BLVD ##199	8	8	0.3	2.38	2.38
821-238-003	3410 N ARROWHEAD BLVD ##198	8	8	0.3	2.38	2.38
821-238-004	3410 N ARROWHEAD BLVD ##197	8	8	0.3	2.38	2.38
821-238-005	3410 N ARROWHEAD BLVD ##196	8	8	0.3	2.38	2.38
821-238-006	3410 N ARROWHEAD BLVD ##195	8	8	0.3	2.38	2.38
821-238-007	3410 N ARROWHEAD BLVD ##194	8	8	0.3	2.38	2.38
821-238-008	3410 N ARROWHEAD BLVD ##193	8	8	0.3	2.38	2.38
821-238-009	3410 N ARROWHEAD BLVD ##206	8	8	0.3	2.38	2.38
821-238-010	3410 N ARROWHEAD BLVD ##205	8	8	0.3	2.38	2.38
821-238-011	3410 N ARROWHEAD BLVD ##204	8	8	0.3	2.38	2.38
821-238-012	3410 N ARROWHEAD BLVD ##203	8	8	0.3	2.38	2.38
821-238-013	3410 N ARROWHEAD BLVD ##202	8	8	0.3	2.38	2.38
821-238-014	3410 N ARROWHEAD BLVD ##201	8	8	0.3	2.38	2.38
821-239-001	3410 N ARROWHEAD BLVD ##207	8	8	0.3	2.38	2.38
821-239-002	3410 N ARROWHEAD BLVD ##208	8	8	0.3	2.38	2.38
821-239-003	3410 N ARROWHEAD BLVD ##209	8	8	0.3	2.38	2.38
821-239-004	3410 N ARROWHEAD BLVD ##210	8	8	0.3	2.38	2.38
821-239-005	3410 N ARROWHEAD BLVD ##211	8	8	0.3	2.38	2.38
821-239-006	3410 N ARROWHEAD BLVD ##212	8	8	0.3	2.38	2.38
821-241-001	2679 FAIRWAY DR	1	9	1.0	37.14	37.14
821-241-002	2673 FAIRWAY DR	1	9	1.0	37.14	37.14
821-241-003	2665 FAIRWAY DR	1	9	1.0	37.14	37.14
821-241-004	2659 FAIRWAY DR	1	9	1.0	37.14	37.14
821-241-005	2651 FAIRWAY DR	1	9	1.0	37.14	37.14
821-241-006	2645 W 4TH AVE	1	9	1.0	37.14	37.14
821-241-007	2637 FAIRWAY DR	1	9	1.0	37.14	37.14
821-241-008	2631 FAIRWAY DR	1	9	1.0	37.14	37.14
821-241-009	2623 FAIRWAY DR	1	9	1.0	37.14	37.14
821-241-010	2617 FAIRWAY DR	1	9	1.0	37.14	37.14
821-241-011	2611 FAIRWAY DR	1	9	1.0	37.14	37.14
821-241-012	2605 FAIRWAY DR	1	9	1.0	37.14	37.14
821-241-013	2591 FAIRWAY DR	1	9	1.0	37.14	37.14
821-241-014	2583 FAIRWAY DR	1	9	1.0	37.14	37.14
821-241-015	2577 FAIRWAY DR	1	9	1.0	37.14	37.14
821-241-016	2569 FAIRWAY DR	1	9	1.0	37.14	37.14
821-242-001	2563 FAIRWAY DR	1	9	1.0	37.14	37.14
821-242-002	2557 FAIRWAY DR	1	9	1.0	37.14	37.14
821-242-003	2551 FAIRWAY DR	1	9	1.0	37.14	37.14
821-242-004	2545 FAIRWAY DR	1	9	1.0	37.14	37.14
821-242-005	2539 FAIRWAY DR	1	9	1.0	37.14	37.14
821-242-006	2533 FAIRWAY DR	1	9	1.0	37.14	37.14
821-242-007	2527 FAIRWAY DR	1	9	1.0	37.14	37.14
821-242-008	2521 FAIRWAY DR	1	9	1.0	37.14	37.14
821-242-009	2515 FAIRWAY DR	1	9	1.0	37.14	37.14
821-242-010	2509 FAIRWAY DR	1	9	1.0	37.14	37.14

City of Blythe
Lighting District No. 2
Fiscal Year 2020/2021 Prelim Assessment Roll
(Sorted by Assessor's Parcel Number)

APN	Situs Address	Land Use Code	Lighting Zone	Lighting EBU	Lighting Charge	Total Charge
821-242-011	2503 FAIRWAY DR	1	9	1.0	37.14	37.14
821-242-012	2528 FAIRWAY DR	1	9	1.0	37.14	37.14
821-242-013	2534 FAIRWAY DR	1	9	1.0	37.14	37.14
821-242-014	2546 FAIRWAY DR	1	9	1.0	37.14	37.14
821-242-015	2558 FAIRWAY DR	1	9	1.0	37.14	37.14
821-242-016	2564 FAIRWAY DR	1	9	1.0	37.14	37.14
821-242-017	3967 EAGLE CT	1	9	1.0	37.14	37.14
821-242-018	3951 EAGLE CT	1	9	1.0	37.14	37.14
821-242-019	3933 EAGLE CT	1	9	1.0	37.14	37.14
821-242-020	3917 EAGLE CT	1	9	1.0	37.14	37.14
821-242-021	3897 EAGLE CT	1	9	1.0	37.14	37.14
821-242-022	3898 BIRDIE CT	1	9	1.0	37.14	37.14
821-242-023	3918 BIRDIE CT	1	9	1.0	37.14	37.14
821-242-024	3934 BIRDIE CT	1	9	1.0	37.14	37.14
821-242-025	3948 BIRDIE CT	1	9	1.0	37.14	37.14
821-242-026	3968 BIRDIE CT	1	9	1.0	37.14	37.14
821-242-027	3967 BIRDIE CT	1	9	1.0	37.14	37.14
821-242-028	3951 BIRDIE CT	1	9	1.0	37.14	37.14
821-242-029	3933 BIRDIE CT	1	9	1.0	37.14	37.14
821-242-030	3917 BIRDIE CT	1	9	1.0	37.14	37.14
821-242-031	3897 BIRDIE CT	1	9	1.0	37.14	37.14
821-242-032	NO SITUS AVAILABLE	22	9	0.5	18.57	18.56
821-242-033	NO SITUS AVAILABLE	22	9	0.5	18.57	18.56
821-242-034	NO SITUS AVAILABLE	22	9	0.5	18.57	18.56
821-242-035	NO SITUS AVAILABLE	22	9	0.5	18.57	18.56
821-242-036	NO SITUS AVAILABLE	22	9	0.5	18.57	18.56
821-242-037	NO SITUS AVAILABLE	22	9	0.5	18.57	18.56
821-242-038	NO SITUS AVAILABLE	22	9	0.5	18.57	18.56
821-242-039	NO SITUS AVAILABLE	22	9	0.5	18.57	18.56
821-242-040	NO SITUS AVAILABLE	22	9	0.5	18.57	18.56
821-242-041	NO SITUS AVAILABLE	22	9	0.5	18.57	18.56
821-242-042	3898 ACE CT	1	9	1.0	37.14	37.14
821-242-043	3918 ACE CT	1	9	1.0	37.14	37.14
821-242-044	3934 ACE CT	1	9	1.0	37.14	37.14
821-242-045	3948 ACE CT	1	9	1.0	37.14	37.14
821-242-046	3968 ACE CT	1	9	1.0	37.14	37.14
821-242-047	3967 ACE CT	1	9	1.0	37.14	37.14
821-242-048	3951 ACE CT	1	9	1.0	37.14	37.14
821-242-049	3933 ACE CT	1	9	1.0	37.14	37.14
821-242-050	3917 ACE CT	1	9	1.0	37.14	37.14
821-242-051	3897 ACE CT	1	9	1.0	37.14	37.14
824-211-001	2127 SPARKLING LAGOON	1	5	1.0	37.10	37.10
824-211-002	2143 SPARKLING LAGOON	1	5	1.0	37.10	37.10
824-211-003	2159 SPARKLING LAGOON	1	5	1.0	37.10	37.10
824-211-004	2175 SPARKLING LAGOON	1	5	1.0	37.10	37.10
824-211-005	2191 SPARKLING LAGOON	1	5	1.0	37.10	37.10
824-211-006	2207 SPARKLING LAGOON	1	5	1.0	37.10	37.10
824-212-001	2223 SPARKLING LAGOON	1	5	1.0	37.10	37.10
824-212-002	2239 SPARKLING LAGOON	1	5	1.0	37.10	37.10
824-212-003	2251 SPARKLING LAGOON	1	5	1.0	37.10	37.10
824-212-004	2269 SPARKLING LAGOON	1	5	1.0	37.10	37.10

City of Blythe
Lighting District No. 2
Fiscal Year 2020/2021 Prelim Assessment Roll
(Sorted by Assessor's Parcel Number)

APN	Situs Address	Land Use Code	Lighting Zone	Lighting EBU	Lighting Charge	Total Charge
824-212-005	2285 SPARKLING LAGOON	1	5	1.0	37.10	37.10
824-212-006	135 WHISPERING WINDS	1	5	1.0	37.10	37.10
824-212-007	147 WHISPERING WINDS	1	5	1.0	37.10	37.10
824-212-008	157 WHISPERING WINDS	1	5	1.0	37.10	37.10
824-212-010	165 WHISPERING WINDS	1	5	1.0	37.10	37.10
824-212-011	173 WHISPERING WINDS	1	5	1.0	37.10	37.10
824-213-009	156 SHADED PALM	1	5	1.0	37.10	37.10
824-213-011	164 SHADED PALM	1	5	1.0	37.10	37.10
824-213-012	172 SHADED PALM	1	5	1.0	37.10	37.10
824-213-013	180 SHADED PALM	1	5	1.0	37.10	37.10
824-213-014	188 SHADED PALM	1	5	1.0	37.10	37.10
824-213-015	193 SHADED PALM	1	5	1.0	37.10	37.10
824-213-016	2202 COOL WATERS	1	5	1.0	37.10	37.10
824-213-017	2206 COOL WATERS	1	5	1.0	37.10	37.10
824-213-018	2210 COOL WATERS	1	5	1.0	37.10	37.10
824-213-019	2214 COOL WATERS CT	1	5	1.0	37.10	37.10
824-213-020	2216 COOL WATERS	1	5	1.0	37.10	37.10
824-213-021	198 WHISPERING WINDS	1	5	1.0	37.10	37.10
824-214-001	166 WHISPERING WINDS	1	5	1.0	37.10	37.10
824-214-002	174 WHISPERING WINDS	1	5	1.0	37.10	37.10
824-214-003	182 WHISPERING WINDS	1	5	1.0	37.10	37.10
824-214-004	190 WHISPERING WINDS	1	5	1.0	37.10	37.10
824-214-005	2219 COOL WATERS	1	5	1.0	37.10	37.10
824-214-006	2213 COOL WATERS	1	5	1.0	37.10	37.10
824-214-007	2207 COOL WATERS	1	5	1.0	37.10	37.10
824-214-008	NO SITUS AVAILABLE	1	5	1.0	37.10	37.10
824-214-009	173 SHADED PALM	1	5	1.0	37.10	37.10
824-214-010	165 SHADED PALM	1	5	1.0	37.10	37.10
824-214-011	157 SHADED PALM	1	5	1.0	37.10	37.10
824-214-012	147 SHADED PALM	1	5	1.0	37.10	37.10
824-214-013	2202 SPARKLING LAGOON	1	5	1.0	37.10	37.10
824-214-014	2206 SPARKLING LAGOON	1	5	1.0	37.10	37.10
824-214-015	2210 SPARKLING LAGOON	1	5	1.0	37.10	37.10
824-214-016	2214 SPARKLING LAGOON	1	5	1.0	37.10	37.10
824-214-017	2216 SPARKLING LAGOON	1	5	1.0	37.10	37.10
824-214-018	148 WHISPERING WINDS	1	5	1.0	37.10	37.10
824-214-019	158 WHISPERING WINDS	1	5	1.0	37.10	37.10
824-221-001	201 SHADED PALM	1	5	1.0	37.10	37.10
824-221-002	209 SHADED PALM	1	5	1.0	37.10	37.10
824-221-003	217 SHADED PALM	1	5	1.0	37.10	37.10
824-221-004	2159 HIDDEN SPG	1	5	1.0	37.10	37.10
824-221-005	2175 HIDDEN SPG	1	5	1.0	37.10	37.10
824-221-006	2191 HIDDEN SPG	1	5	1.0	37.10	37.10
824-221-007	2207 HIDDEN SPG	1	5	1.0	37.10	37.10
824-221-008	2211 HIDDEN SPG	1	5	1.0	37.10	37.10
824-221-009	2215 HIDDEN SPG	1	5	1.0	37.10	37.10
824-221-010	220 WHISPERING WINDS	1	5	1.0	37.10	37.10
824-221-011	212 WHISPERING WINDS	1	5	1.0	37.10	37.10
824-222-001	196 SHADED PALM	1	5	1.0	37.10	37.10
824-222-002	204 SHADED PALM	1	5	1.0	37.10	37.10
824-222-003	212 SHADED PALM	1	5	1.0	37.10	37.10

City of Blythe
Lighting District No. 2
Fiscal Year 2020/2021 Prelim Assessment Roll
(Sorted by Assessor's Parcel Number)

APN	Situs Address	Land Use Code	Lighting Zone	Lighting EBU	Lighting Charge	Total Charge
824-222-004	220 SHADED PALM	1	5	1.0	37.10	37.10
824-222-005	228 SHADED PALM	1	5	1.0	37.10	37.10
824-222-006	2188 HIDDEN SPG	1	5	1.0	37.10	37.10
824-222-007	2206 HIDDEN SPG	1	5	1.0	37.10	37.10
824-222-008	2210 HIDDEN SPG	1	5	1.0	37.10	37.10
824-222-009	2214 HIDDEN SPG	1	5	1.0	37.10	37.10
824-222-010	2216 HIDDEN SPG	1	5	1.0	37.10	37.10
824-222-011	2220 HIDDEN SPG	1	5	1.0	37.10	37.10
824-222-012	2240 HIDDEN SPG	1	5	1.0	37.10	37.10
824-222-013	NO SITUS AVAILABLE	22	5	0.5	18.55	18.54
824-222-014	NO SITUS AVAILABLE	22	5	0.5	18.55	18.54
824-222-015	NO SITUS AVAILABLE	22	5	0.5	18.55	18.54
824-222-016	NO SITUS AVAILABLE	22	5	0.5	18.55	18.54
824-222-017	NO SITUS AVAILABLE	22	5	0.5	18.55	18.54
824-222-018	NO SITUS AVAILABLE	22	5	0.5	18.55	18.54
824-222-019	NO SITUS AVAILABLE	22	5	0.5	18.55	18.54
824-222-020	NO SITUS AVAILABLE	22	5	0.5	18.55	18.54
824-222-021	NO SITUS AVAILABLE	22	5	0.5	18.55	18.54
824-222-022	NO SITUS AVAILABLE	22	5	0.5	18.55	18.54
824-222-023	NO SITUS AVAILABLE	22	5	0.5	18.55	18.54
824-222-024	NO SITUS AVAILABLE	22	5	0.5	18.55	18.54
824-222-025	NO SITUS AVAILABLE	22	5	0.5	18.55	18.54
824-222-026	NO SITUS AVAILABLE	22	5	0.5	18.55	18.54
824-222-027	217 WHISPERING WINDS	1	5	1.0	37.10	37.10
824-222-028	209 WHISPERING WINDS	1	5	1.0	37.10	37.10
824-222-029	201 WHISPERING WINDS	22	5	0.5	18.55	18.54
824-222-030	NO SITUS AVAILABLE	22	5	0.5	18.55	18.54
824-222-031	NO SITUS AVAILABLE	22	5	0.5	18.55	18.54
824-222-032	NO SITUS AVAILABLE	22	5	0.5	18.55	18.54
824-222-033	NO SITUS AVAILABLE	22	5	0.5	18.55	18.54
824-222-034	NO SITUS AVAILABLE	22	5	0.5	18.55	18.54
824-222-035	NO SITUS AVAILABLE	22	5	0.5	18.55	18.54
824-222-036	NO SITUS AVAILABLE	22	5	0.5	18.55	18.54
824-222-037	NO SITUS AVAILABLE	22	5	0.5	18.55	18.54
824-222-038	NO SITUS AVAILABLE	22	5	0.5	18.55	18.54
824-222-039	NO SITUS AVAILABLE	22	5	0.5	18.55	18.54
824-222-040	NO SITUS AVAILABLE	22	5	0.5	18.55	18.54
824-222-041	NO SITUS AVAILABLE	22	5	0.5	18.55	18.54
824-222-042	NO SITUS AVAILABLE	22	5	0.5	18.55	18.54
824-222-043	NO SITUS AVAILABLE	22	5	0.5	18.55	18.54
833-270-011	NO SITUS AVAILABLE	60	1	3.8375	60.79	60.78
833-330-008	6951 6TH AVE	7	16	85.6	280.77	280.76
833-360-001	2798 CLEARWATER DR	1	16	1.0	3.28	3.28
833-360-002	2780 CLEARWATER DR	1	16	1.0	3.28	3.28
833-360-003	2762 CLEARWATER DR	1	16	1.0	3.28	3.28
833-360-004	2744 CLEARWATER DR	1	16	1.0	3.28	3.28
833-360-005	2726 CLEARWATER DR	1	16	1.0	3.28	3.28
833-360-006	2708 CLEARWATER DR	1	16	1.0	3.28	3.28
833-360-007	2690 CLEARWATER DR	1	16	1.0	3.28	3.28
833-360-008	2672 CLEARWATER DR	1	16	1.0	3.28	3.28
833-360-009	2654 CLEARWATER DR	1	16	1.0	3.28	3.28

City of Blythe
Lighting District No. 2
Fiscal Year 2020/2021 Prelim Assessment Roll
(Sorted by Assessor's Parcel Number)

APN	Situs Address	Land Use Code	Lighting Zone	Lighting EBU	Lighting Charge	Total Charge
833-360-010	2636 CLEARWATER DR	1	16	1.0	3.28	3.28
833-360-011	2618 CLEARWATER DR	1	16	1.0	3.28	3.28
833-360-022	2737 COLORADO RIVER RD	1	16	1.0	3.28	3.28
833-360-023	2741 COLORADO RIVER RD	1	16	1.0	3.28	3.28
833-360-024	2751 COLORADO RIVER RD	1	16	1.0	3.28	3.28
833-360-025	2761 COLORADO RIVER DR	1	16	1.0	3.28	3.28
833-360-026	3970 COVE CIR	1	16	1.0	3.28	3.28
833-360-027	3960 COVE CIR	1	16	1.0	3.28	3.28
833-360-028	3950 COVE CIR	1	16	1.0	3.28	3.28
833-360-029	3940 COVE CIR	1	16	1.0	3.28	3.28
833-360-030	3930 COVE CIR	1	16	1.0	3.28	3.28
833-360-031	3941 COVE CIR	1	16	1.0	3.28	3.28
833-360-032	3951 COVE CIR	1	16	1.0	3.28	3.28
833-360-033	3961 COVE CIR	1	16	1.0	3.28	3.28
833-360-034	3969 COVE CIR	1	16	1.0	3.28	3.28
833-360-035	3971 COVE CIR	1	16	1.0	3.28	3.28
833-360-038	2770 COLORADO RIVER RD	1	16	1.0	3.28	3.28
833-360-039	2764 COLORADO RIVER RD	1	16	1.0	3.28	3.28
833-360-040	2760 COLORADO RIVER RD	1	16	1.0	3.28	3.28
833-360-041	2754 COLORADO RIVER RD	1	16	1.0	3.28	3.28
833-360-042	2750 COLORADO RIVER RD	1	16	1.0	3.28	3.28
833-360-043	2744 COLORADO RIVER RD	1	16	1.0	3.28	3.28
833-360-044	2740 COLORADO RIVER RD	1	16	1.0	3.28	3.28
833-360-045	2734 COLORADO RIVER RD	1	16	1.0	3.28	3.28
833-360-046	2730 COLORADO RIVER RD	1	16	1.0	3.28	3.28
833-360-047	2731 COLORADO RIVER RD	1	16	1.0	3.28	3.28
833-370-028	2671 COLORADO RIVER RD	1	16	1.0	3.28	3.28
833-370-029	2665 COLORADO RIVER RD	1	16	1.0	3.28	3.28
833-370-030	2661 COLORADO RIVER RD	1	16	1.0	3.28	3.28
833-370-031	2657 COLORADO RIVER RD	1	16	1.0	3.28	3.28
833-370-032	2651 COLORADO RIVER RD	1	16	1.0	3.28	3.28
833-370-033	2647 COLORADO RIVER RD	1	16	1.0	3.28	3.28
833-370-034	2637 COLORADO RIVER RD	1	16	1.0	3.28	3.28
833-370-035	2611 SWEETWATER DR	1	16	1.0	3.28	3.28
833-370-036	2623 SWEETWATER DR	1	16	1.0	3.28	3.28
833-370-038	2724 COLORADO RIVER RD	1	16	1.0	3.28	3.28
833-370-039	2720 COLORADO RIVER RD	1	16	1.0	3.28	3.28
833-370-040	2714 COLORADO RIVER RD	1	16	1.0	3.28	3.28
833-370-041	2710 COLORADO RIVER RD	1	16	1.0	3.28	3.28
833-370-042	2694 COLORADO RIVER RD	1	16	1.0	3.28	3.28
833-370-045	NO SITUS AVAILABLE	22	16	0.5	1.64	1.64
833-370-046	2604 COLORADO RIVER RD	22	16	0.5	1.64	1.64
833-370-047	NO SITUS AVAILABLE	22	16	0.5	1.64	1.64
833-370-048	2614 COLORADO RIVER RD	1	16	1.0	3.28	3.28
833-370-049	2620 COLORADO RIVER RD	22	16	0.5	1.64	1.64
833-370-050	2624 COLORADO RIVER RD	22	16	0.5	1.64	1.64
833-370-051	2630 COLORADO RIVER RD	22	16	0.5	1.64	1.64
833-370-052	NO SITUS AVAILABLE	22	16	0.5	1.64	1.64
833-370-053	NO SITUS AVAILABLE	1	16	1.0	3.28	3.28
833-370-054	2644 COLORADO RIVER RD	22	16	0.5	1.64	1.64
833-370-055	2650 COLORADO RIVER RD	22	16	0.5	1.64	1.64

City of Blythe
Lighting District No. 2
Fiscal Year 2020/2021 Prelim Assessment Roll
(Sorted by Assessor's Parcel Number)

APN	Situs Address	Land Use Code	Lighting Zone	Lighting EBU	Lighting Charge	Total Charge
833-370-056	2654 COLORADO RIVER RD	22	16	0.5	1.64	1.64
833-370-057	NO SITUS AVAILABLE	22	16	0.5	1.64	1.64
833-370-058	2664 COLORADO RIVER RD	22	16	0.5	1.64	1.64
833-370-059	2670 COLORADO RIVER RD	22	16	0.5	1.64	1.64
833-370-060	2674 COLORADO RIVER RD	22	16	0.5	1.64	1.64
833-370-061	2680 COLORADO RIVER RD	22	16	0.5	1.64	1.64
833-370-062	NO SITUS AVAILABLE	22	16	0.5	1.64	1.64
833-370-063	NO SITUS AVAILABLE	22	16	0.5	1.64	1.64
833-370-064	2675 COLORADO RIVER RD	1	16	1.0	3.28	3.28
833-380-001	2645 SWEETWATER DR	1	16	1.0	3.28	3.28
833-380-002	2667 SWEETWATER DR	1	16	1.0	3.28	3.28
833-380-003	2689 SWEETWATER DR	1	16	1.0	3.28	3.28
833-380-004	2711 SWEETWATER DR	1	16	1.0	3.28	3.28
833-380-005	2733 SWEETWATER DR	1	16	1.0	3.28	3.28
833-380-006	2755 SWEETWATER DR	1	16	1.0	3.28	3.28
833-380-007	2777 SWEETWATER DR	1	16	1.0	3.28	3.28
833-380-008	3821 SANDY POINT DR	1	16	1.0	3.28	3.28
833-380-009	3827 SANDY POINT DR	1	16	1.0	3.28	3.28
833-380-010	3833 SANDY POINT DR	1	16	1.0	3.28	3.28
833-380-011	3839 SANDY POINT DR	1	16	1.0	3.28	3.28
833-380-012	3845 SANDY POINT DR	1	16	1.0	3.28	3.28
833-380-013	3851 SANDY POINT DR	1	16	1.0	3.28	3.28
833-380-014	3857 SANDY POINT DR	1	16	1.0	3.28	3.28
833-380-015	3861 SANDY POINT DR	1	16	1.0	3.28	3.28
833-380-016	3867 SANDY POINT DR	1	16	1.0	3.28	3.28
833-380-017	3875 SANDY POINT DR	1	16	1.0	3.28	3.28
833-380-018	3881 SANDY POINT DR	1	16	1.0	3.28	3.28
833-380-019	3883 SANDY POINT DR	1	16	1.0	3.28	3.28
833-380-020	3889 SANDY POINT DR	1	16	1.0	3.28	3.28
833-380-021	3890 SANDY POINT DR	1	16	1.0	3.28	3.28
833-380-022	3884 SANDY POINT DR	1	16	1.0	3.28	3.28
833-380-023	3880 SANDY POINT DR	1	16	1.0	3.28	3.28
833-380-024	3874 SANDY POINT DR	1	16	1.0	3.28	3.28
833-380-025	3860 SANDY POINT DR	1	16	1.0	3.28	3.28
833-380-026	3856 SANDY POINT DR	1	16	1.0	3.28	3.28
833-380-027	3850 SANDY POINT DR	1	16	1.0	3.28	3.28
833-380-028	3844 SANDY POINT DR	1	16	1.0	3.28	3.28
833-380-029	3830 SANDY POINT DR	1	16	1.0	3.28	3.28
833-380-030	3824 SANDY POINT DR	1	16	1.0	3.28	3.28
842-220-001	791 YUCCA DR	1	15	1.0	15.78	15.78
842-220-002	801 YUCCA DR	1	15	1.0	15.78	15.78
842-220-003	811 YUCCA DR	1	15	1.0	15.78	15.78
842-220-004	821 YUCCA DR	1	15	1.0	15.78	15.78
842-220-005	831 YUCCA DR	1	15	1.0	15.78	15.78
842-220-006	841 YUCCA DR	1	15	1.0	15.78	15.78
842-220-007	851 YUCCA DR	1	15	1.0	15.78	15.78
842-220-008	861 YUCCA DR	1	15	1.0	15.78	15.78
842-220-009	871 YUCCA DR	1	15	1.0	15.78	15.78
842-220-010	351 W JUNIPER TRL	1	15	1.0	15.78	15.78
842-220-011	341 W JUNIPER TRL	1	15	1.0	15.78	15.78
842-220-012	331 W JUNIPER TRL	1	15	1.0	15.78	15.78

City of Blythe
Lighting District No. 2
Fiscal Year 2020/2021 Prelim Assessment Roll
(Sorted by Assessor's Parcel Number)

APN	Situs Address	Land Use Code	Lighting Zone	Lighting EBU	Lighting Charge	Total Charge
842-220-013	321 W JUNIPER TRL	1	15	1.0	15.78	15.78
842-220-014	311 W JUNIPER TRL	1	15	1.0	15.78	15.78
842-220-015	301 W JUNIPER TRL	1	15	1.0	15.78	15.78
842-220-016	251 JUNIPER TRL	1	15	1.0	15.78	15.78
842-220-017	201 JUNIPER TRL	1	15	1.0	15.78	15.78
842-221-001	860 YUCCA DR	1	15	1.0	15.78	15.78
842-221-002	850 YUCCA DR	1	15	1.0	15.78	15.78
842-221-003	840 YUCCA DR	1	15	1.0	15.78	15.78
842-221-004	830 YUCCA DR	1	15	1.0	15.78	15.78
842-221-005	820 YUCCA DR	1	15	1.0	15.78	15.78
842-221-006	810 YUCCA DR	1	15	1.0	15.78	15.78
842-221-007	790 YUCCA DR	1	15	1.0	15.78	15.78
842-221-008	771 AURORA WAY	1	15	1.0	15.78	15.78
842-221-009	781 AURORA WAY	1	15	1.0	15.78	15.78
842-221-010	791 AURORA WAY	1	15	1.0	15.78	15.78
842-221-011	811 AURORA WAY	1	15	1.0	15.78	15.78
842-221-012	821 AURORA WAY	1	15	1.0	15.78	15.78
842-221-013	831 AURORA WAY	1	15	1.0	15.78	15.78
842-221-014	841 AURORA WAY	1	15	1.0	15.78	15.78
842-221-015	851 AURORA WAY	1	15	1.0	15.78	15.78
842-221-016	861 AURORA WAY	1	15	1.0	15.78	15.78
842-222-001	860 AURORA WAY	1	15	1.0	15.78	15.78
842-222-002	850 AURORA WAY	1	15	1.0	15.78	15.78
842-222-003	840 AURORA WAY	1	15	1.0	15.78	15.78
842-222-004	830 AURORA WAY	1	15	1.0	15.78	15.78
842-222-005	820 AURORA WAY	1	15	1.0	15.78	15.78
842-222-006	810 AURORA WAY	1	15	1.0	15.78	15.78
842-222-007	790 AURORA WAY	1	15	1.0	15.78	15.78
842-222-008	780 AURORA WAY	1	15	1.0	15.78	15.78
842-222-009	770 AURORA WAY	1	15	1.0	15.78	15.78
851-061-009	NO SITUS AVAILABLE	22	1	0.5	7.92	7.92
851-071-020	1291 E HOBSONWAY	22	1	0.5	7.92	7.92
851-071-021	1203 E HOBSONWAY	10	1	4.9	77.62	77.60
851-071-024	291 N BIRCH ST	7	1	0.8	12.67	12.66
851-071-025	283 N BIRCH ST	7	1	0.8	12.67	12.66
851-071-026	277 N BIRCH ST	7	1	0.8	12.67	12.66
851-071-027	261 N BIRCH ST	7	1	0.8	12.67	12.66
851-072-010	1191 E HOBSONWAY WAY	10	1	5.45	86.33	86.32
851-080-011	1461 E HOBSONWAY	10	1	4.65	73.66	73.64
851-080-018	NO SITUS AVAILABLE	22	1	0.5	7.92	7.92
851-080-019	1367 E HOBSONWAY	10	1	1.95	30.89	30.88
851-080-024	NO SITUS AVAILABLE	22	1	0.5	7.92	7.92
851-080-026	1425 E HOBSONWAY	22	1	0.5	7.92	7.92
851-101-006	1581 E HOBSONWAY	10	1	2.25	35.64	35.64
851-101-027	1519 E HOBSONWAY	10	1	3.2	50.69	50.68
851-101-029	9440 E HOBSON WAY	22	1	0.5	7.92	7.92
851-101-049	1573 E HOBSONWAY	10	1	6.0	95.04	95.04
851-101-051	212 N ELM RD	22	1	0.5	7.92	7.92
851-102-011	133 N DATE RD	10	1	2.2	34.85	34.84
851-102-013	1503 E HOBSONWAY	10	1	2.1	33.26	33.26
851-110-014	1655 E HOBSONWAY	10	1	1.9	30.10	30.08

City of Blythe
Lighting District No. 2
Fiscal Year 2020/2021 Prelim Assessment Roll
(Sorted by Assessor's Parcel Number)

APN	Situs Address	Land Use Code	Lighting Zone	Lighting EBU	Lighting Charge	Total Charge
851-110-025	NO SITUS AVAILABLE	22	1	0.5	7.92	7.92
851-110-027	1593 E HOBSONWAY	10	1	3.35	53.06	53.06
851-110-044	NO SITUS AVAILABLE	22	1	0.5	7.92	7.92
851-110-054	NO SITUS AVAILABLE	22	1	0.5	7.92	7.92
851-110-057	9274 E HOBSONWAY WAY	10	1	7.3	115.63	115.62
851-110-058	9266 E HOBSONWAY WAY	10	1	1.5	23.76	23.76
851-120-006	NO SITUS AVAILABLE	22	1	0.5	7.92	7.92
851-120-007	NO SITUS AVAILABLE	22	1	0.5	7.92	7.92
851-120-008	9232 E HOBSONWAY WAY	10	1	46.2	731.81	731.80
851-130-015	1871 E HOBSONWAY	10	1	15.0	237.60	237.60
851-130-016	1897 E HOBSONWAY	10	1	1.5	23.76	23.76
851-130-025	NO SITUS AVAILABLE	22	1	0.5	7.92	7.92
851-130-026	1853 E HOBSONWAY	10	1	3.3	52.27	52.26
851-130-029	1843 E HOBSONWAY	10	1	5.3	83.95	83.94
851-160-001	1431 MESQUITE RD	1	14	1.0	34.66	34.66
851-160-002	1421 MESQUITE RD	1	14	1.0	34.66	34.66
851-160-003	1411 MESQUITE RD	1	14	1.0	34.66	34.66
851-160-004	481 ALAMEDA RD	1	14	1.0	34.66	34.66
851-160-005	471 ALAMEDA RD	1	14	1.0	34.66	34.66
851-161-001	470 ALAMEDA RD	1	14	1.0	34.66	34.66
851-161-002	1460 MESQUITE RD	1	14	1.0	34.66	34.66
851-161-003	1464 MESQUITE CT	1	14	1.0	34.66	34.66
851-161-004	1468 MESQUITE CT	1	14	1.0	34.66	34.66
851-161-006	1476 MESQUITE RD	1	14	1.0	34.66	34.66
851-161-007	1480 MESQUITE RD	1	14	1.0	34.66	34.66
851-161-008	1490 MESQUITE RD	1	14	1.0	34.66	34.66
851-161-009	1510 MESQUITE RD	1	14	1.0	34.66	34.66
851-161-010	1520 MESQUITE RD	1	14	1.0	34.66	34.66
851-161-011	1530 MESQUITE RD	1	14	1.0	34.66	34.66
851-161-012	1540 MESQUITE RD	1	14	1.0	34.66	34.66
851-161-013	1472 MESQUITE CT	1	14	1.0	34.66	34.66
851-161-018	NO SITUS AVAILABLE	22	14	0.5	17.33	17.32
851-161-019	NO SITUS AVAILABLE	22	14	0.5	17.33	17.32
851-161-020	NO SITUS AVAILABLE	22	14	0.5	17.33	17.32
851-161-021	NO SITUS AVAILABLE	22	14	0.5	17.33	17.32
851-161-022	NO SITUS AVAILABLE	22	14	0.5	17.33	17.32
851-161-023	NO SITUS AVAILABLE	22	14	0.5	17.33	17.32
851-161-024	NO SITUS AVAILABLE	22	14	0.5	17.33	17.32
851-161-025	NO SITUS AVAILABLE	22	14	0.5	17.33	17.32
851-161-026	NO SITUS AVAILABLE	22	14	0.5	17.33	17.32
851-161-027	NO SITUS AVAILABLE	22	14	0.5	17.33	17.32
851-161-028	NO SITUS AVAILABLE	22	14	0.5	17.33	17.32
851-161-029	NO SITUS AVAILABLE	22	14	0.5	17.33	17.32
851-161-030	NO SITUS AVAILABLE	22	14	0.5	17.33	17.32
851-162-001	470 CHOLLA ST	1	14	1.0	34.66	34.66
851-162-002	480 CHOLLA ST	1	14	1.0	34.66	34.66
851-162-003	490 CHOLLA ST	1	14	1.0	34.66	34.66
851-162-004	NO SITUS AVAILABLE	22	14	0.5	17.33	17.32
851-162-005	NO SITUS AVAILABLE	22	14	0.5	17.33	17.32
851-162-006	NO SITUS AVAILABLE	22	14	0.5	17.33	17.32
851-162-007	NO SITUS AVAILABLE	22	14	0.5	17.33	17.32

City of Blythe
Lighting District No. 2
Fiscal Year 2020/2021 Prelim Assessment Roll
(Sorted by Assessor's Parcel Number)

APN	Situs Address	Land Use Code	Lighting Zone	Lighting EBU	Lighting Charge	Total Charge
851-163-001	1541 MESQUITE RD	1	14	1.0	34.66	34.66
851-163-002	1531 MESQUITE RD	1	14	1.0	34.66	34.66
851-163-003	1521 MESQUITE RD	1	14	1.0	34.66	34.66
851-163-004	1511 MESQUITE RD	1	14	1.0	34.66	34.66
851-163-005	1491 MESQUITE RD	1	14	1.0	34.66	34.66
851-163-006	1481 MESQUITE RD	1	14	1.0	34.66	34.66
851-163-007	1471 MESQUITE RD	1	14	1.0	34.66	34.66
851-163-008	1461 MESQUITE RD	1	14	1.0	34.66	34.66
851-164-001	NO SITUS AVAILABLE	22	14	0.5	17.33	17.32
851-164-002	NO SITUS AVAILABLE	22	14	0.5	17.33	17.32
851-164-003	NO SITUS AVAILABLE	22	14	0.5	17.33	17.32
851-164-004	NO SITUS AVAILABLE	22	14	0.5	17.33	17.32
851-164-005	NO SITUS AVAILABLE	22	14	0.5	17.33	17.32
851-164-006	NO SITUS AVAILABLE	22	14	0.5	17.33	17.32
851-170-001	461 ALAMEDA ST	1	14	1.0	34.66	34.66
851-170-002	451 ALAMEDA ST	1	14	1.0	34.66	34.66
851-170-003	441 ALAMEDA ST	1	14	1.0	34.66	34.66
851-170-004	431 ALAMEDA ST	1	14	1.0	34.66	34.66
851-170-005	421 ALAMEDA ST	1	14	1.0	34.66	34.66
851-170-006	411 ALAMEDA ST	1	14	1.0	34.66	34.66
851-170-007	401 ALAMEDA ST	1	14	1.0	34.66	34.66
851-170-008	391 ALAMEDA ST	1	14	1.0	34.66	34.66
851-170-009	381 ALAMEDA ST	1	14	1.0	34.66	34.66
851-170-010	371 ALAMEDA ST	1	14	1.0	34.66	34.66
851-170-011	361 ALAMEDA ST	1	14	1.0	34.66	34.66
851-170-012	351 ALAMEDA ST	1	14	1.0	34.66	34.66
851-170-013	341 ALAMEDA ST	1	14	1.0	34.66	34.66
851-170-014	331 ALAMEDA ST	1	14	1.0	34.66	34.66
851-170-015	321 ALAMEDA ST	1	14	1.0	34.66	34.66
851-171-001	1450 MANZANITA RD	1	14	1.0	34.66	34.66
851-171-002	1460 MANZANITA RD	1	14	1.0	34.66	34.66
851-171-003	1470 MANZANITA RD	1	14	1.0	34.66	34.66
851-171-004	1480 MANZANITA RD	1	14	1.0	34.66	34.66
851-171-005	1490 MANZANITA RD	1	14	1.0	34.66	34.66
851-171-006	NO SITUS AVAILABLE	22	14	0.5	17.33	17.32
851-171-007	1510 MANZANITA RD	1	14	1.0	34.66	34.66
851-171-008	NO SITUS AVAILABLE	22	14	0.5	17.33	17.32
851-171-009	NO SITUS AVAILABLE	22	14	0.5	17.33	17.32
851-171-010	400 SAGE BRUSH ST	1	14	1.0	34.66	34.66
851-172-002	391 SAGE BRUSH ST	22	14	0.5	17.33	17.32
851-172-006	NO SITUS AVAILABLE	22	14	0.5	17.33	17.32
851-172-012	450 ALAMEDA ST	1	14	1.0	34.66	34.66
851-172-013	460 ALAMEDA ST	1	14	1.0	34.66	34.66
851-172-014	401 SAGE BRUSH ST	1	14	1.0	34.66	34.66
851-172-015	NO SITUS AVAILABLE	22	14	0.5	17.33	17.32
851-172-016	NO SITUS AVAILABLE	22	14	0.5	17.33	17.32
851-172-017	NO SITUS AVAILABLE	22	14	0.5	17.33	17.32
851-172-018	400 ALAMEDA ST	1	14	1.0	34.66	34.66
851-172-019	410 ALAMEDA ST	1	14	1.0	34.66	34.66
851-172-020	420 ALAMEDA ST	1	14	1.0	34.66	34.66
851-172-021	430 ALAMEDA ST	1	14	1.0	34.66	34.66

City of Blythe
Lighting District No. 2
Fiscal Year 2020/2021 Prelim Assessment Roll
(Sorted by Assessor's Parcel Number)

APN	Situs Address	Land Use Code	Lighting Zone	Lighting EBU	Lighting Charge	Total Charge
851-172-022	440 ALAMEDA ST	1	14	1.0	34.66	34.66
854-020-002	9841 E HOBSONWAY WAY	10	1	10.55	167.11	167.10
854-020-004	1074 E HOBSONWAY	10	1	2.75	43.56	43.56
854-020-007	9711 E HOBSON WAY	22	1	0.5	7.92	7.92
854-020-009	1126 E HOBSONWAY	10	1	7.0	110.88	110.88
854-020-011	982 E HOBSONWAY WAY	10	1	10.55	167.11	167.10
854-020-026	9781 E HOBSON WAY	22	1	0.5	7.92	7.92
854-020-027	1068 E HOBSONWAY	1	1	1.0	15.84	15.84
854-040-001	9733 E HOBSONWAY WAY	10	1	2.75	43.56	43.56
854-040-002	1202 E HOBSONWAY	10	1	3.05	48.31	48.30
854-040-014	1290 E HOBSONWAY	22	1	0.5	7.92	7.92
854-040-016	1354 E HOBSONWAY	22	1	0.5	7.92	7.92
854-040-018	1354 E HOBSONWAY	10	1	3.6	57.02	57.02
854-040-019	1354 E HOBSONWAY	10	1	2.5	39.60	39.60
854-040-020	1354 E HOBSONWAY	10	1	1.35	21.38	21.38
854-040-021	NO SITUS AVAILABLE	10	1	1.35	21.38	21.38
854-040-023	1290 E HOBSONWAY	10	1	1.35	21.38	21.38
854-040-025	1290 E HOBSONWAY	10	1	2.5	39.60	39.60
854-040-026	1250 E HOBSONWAY	10	1	2.5	39.60	39.60
854-040-027	NO SITUS AVAILABLE	22	1	0.5	7.92	7.92
854-040-028	1460 E HOBSONWAY	10	1	3.75	59.40	59.40
854-040-029	NO SITUS AVAILABLE	22	1	0.5	7.92	7.92
854-040-030	NO SITUS AVAILABLE	10	1	3.75	59.40	59.40
854-040-031	NO SITUS AVAILABLE	60	1	1.9175	30.37	30.36
854-040-032	NO SITUS AVAILABLE	1	1	1.0	15.84	15.84
854-040-033	1275 E RICE ST	60	1	0.2475	3.92	3.92
854-040-034	NO SITUS AVAILABLE	22	1	0.5	7.92	7.92
854-071-003	160 REED RD	1	1	1.0	15.84	15.84
854-071-009	1582 E HOBSONWAY	10	1	1.15	18.22	18.20
854-071-010	1588 E HOBSONWAY	10	1	3.65	57.82	57.80
854-071-012	13069 COTTONWOOD LN	10	1	1.15	18.22	18.20
854-071-013	NO SITUS AVAILABLE	22	1	0.5	7.92	7.92
854-071-015	NO SITUS AVAILABLE	22	1	0.5	7.92	7.92
854-071-016	1576 E HOBSONWAY	7	1	55.2	874.37	874.36
854-071-017	NO SITUS AVAILABLE	22	1	0.5	7.92	7.92
854-071-018	150 S AGATE ST	4	1	3.2	50.69	50.68
854-071-020	1518 E HOBSONWAY WAY	10	1	7.85	124.34	124.34
854-072-003	1672 E HOBSONWAY	10	1	4.65	73.66	73.64
854-072-004	1688 E HOBSONWAY	10	1	2.3	36.43	36.42
854-072-007	1652 E HOBSONWAY	10	1	7.3	115.63	115.62
854-080-001	NO SITUS AVAILABLE	22	1	0.5	7.92	7.92
854-080-035	NO SITUS AVAILABLE	22	1	0.5	7.92	7.92
854-090-010	NO SITUS AVAILABLE	22	1	0.5	7.92	7.92
854-090-011	NO SITUS AVAILABLE	22	1	0.5	7.92	7.92
854-090-014	NO SITUS AVAILABLE	22	1	0.5	7.92	7.92
854-090-015	NO SITUS AVAILABLE	22	1	0.5	7.92	7.92
854-090-017	1894 E HOBSONWAY	10	1	1.85	29.30	29.30
854-090-018	NO SITUS AVAILABLE	22	1	0.5	7.92	7.92
854-090-019	NO SITUS AVAILABLE	22	1	0.5	7.92	7.92
854-090-020	NO SITUS AVAILABLE	22	1	0.5	7.92	7.92
854-090-022	9231 E HOBSONWAY WAY	10	1	5.35	84.74	84.74

City of Blythe
Lighting District No. 2
Fiscal Year 2020/2021 Prelim Assessment Roll
(Sorted by Assessor's Parcel Number)

APN	Situs Address	Land Use Code	Lighting Zone	Lighting EBU	Lighting Charge	Total Charge
854-110-012	NO SITUS AVAILABLE	22	12	0.5	19.47	19.46
854-110-013	NO SITUS AVAILABLE	22	12	0.5	19.47	19.46
854-110-023	1591 E 14TH AVE	1	12	1.0	38.94	38.94
854-110-027	1621 E 14TH AVE	7	12	0.8	31.15	31.14
854-110-028	1611 E 14TH AVE	1	12	1.0	38.94	38.94
857-150-007	NO SITUS AVAILABLE	60	1	19.9175	315.49	315.48
857-160-021	2450 E HOBSONWAY	7	1	87.2	1,381.25	1,381.24
857-160-031	2600 E HOBSONWAY	1	1	1.0	15.84	15.84
857-180-002	1936 E HOBSONWAY	10	1	4.65	73.66	73.64
857-180-004	NO SITUS AVAILABLE	22	1	0.5	7.92	7.92
857-180-015	NO SITUS AVAILABLE	22	1	0.5	7.92	7.92
857-180-019	NO SITUS AVAILABLE	22	1	0.5	7.92	7.92
857-180-021	1900 E HOBSONWAY	10	1	1.8	28.51	28.50
857-200-009	1902 E HOBSONWAY	10	1	2.55	40.39	40.38
857-200-011	8960 E HOBSONWAY WAY	10	1	15.1	239.18	239.18
857-200-012	NO SITUS AVAILABLE	22	1	0.5	7.92	7.92
857-200-013	NO SITUS AVAILABLE	22	1	0.5	7.92	7.92
857-200-014	NO SITUS AVAILABLE	22	1	0.5	7.92	7.92
857-210-021	2200 E DONLON ST	5	11	48.6	845.64	845.64
857-220-001	NO SITUS AVAILABLE	22	13	0.5	24.26	24.26
857-220-002	NO SITUS AVAILABLE	22	13	0.5	24.26	24.26
857-220-003	NO SITUS AVAILABLE	22	13	0.5	24.26	24.26
857-220-004	NO SITUS AVAILABLE	22	13	0.5	24.26	24.26
857-220-005	NO SITUS AVAILABLE	22	13	0.5	24.26	24.26
857-220-006	1581 DAVID CT	1	13	1.0	48.52	48.52
857-220-007	NO SITUS AVAILABLE	22	13	0.5	24.26	24.26
857-220-008	NO SITUS AVAILABLE	22	13	0.5	24.26	24.26
857-220-009	NO SITUS AVAILABLE	22	13	0.5	24.26	24.26
857-220-010	1579 RUTH CT	1	13	1.0	48.52	48.52
857-220-011	NO SITUS AVAILABLE	22	13	0.5	24.26	24.26
857-220-012	NO SITUS AVAILABLE	22	13	0.5	24.26	24.26
857-221-001	NO SITUS AVAILABLE	22	13	0.5	24.26	24.26
857-221-002	542 RANCHETTE RD	1	13	1.0	48.52	48.52
857-221-003	534 RANCHETTE RD	1	13	1.0	48.52	48.52
857-221-004	526 RANCHETTE RD	1	13	1.0	48.52	48.52
857-221-005	518 RANCHETTE RD	1	13	1.0	48.52	48.52
857-221-006	NO SITUS AVAILABLE	22	13	0.5	24.26	24.26
857-221-007	NO SITUS AVAILABLE	22	13	0.5	24.26	24.26
869-160-017	529 WILLIAMS RD	7	12	0.8	31.15	31.14
869-160-028	NO SITUS AVAILABLE	22	12	0.5	19.47	19.46
869-160-029	NO SITUS AVAILABLE	22	12	0.5	19.47	19.46
869-160-030	1266 E 14TH AVE	1	12	1.0	38.94	38.94
869-160-033	1318 E 14TH AVE	1	12	1.0	38.94	38.94
869-160-034	1338 E 14TH AVE	1	12	1.0	38.94	38.94
869-160-038	1378 E 14TH AVE	1	12	1.0	38.94	38.94
869-160-041	NO SITUS AVAILABLE	22	12	0.5	19.47	19.46
869-160-043	NO SITUS AVAILABLE	22	12	0.5	19.47	19.46
869-160-063	1354 E 14TH AVE	2	12	1.6	62.30	62.30
869-160-068	1444 E 14TH AVE	5	12	5.4	210.28	210.26
869-160-069	1432 E 14TH AVE	5	12	4.2	163.55	163.54
869-160-075	NO SITUS AVAILABLE	22	12	0.5	19.47	19.46

City of Blythe
Lighting District No. 2
Fiscal Year 2020/2021 Prelim Assessment Roll
(Sorted by Assessor's Parcel Number)

APN	Situs Address	Land Use Code	Lighting Zone	Lighting EBU	Lighting Charge	Total Charge
869-160-076	NO SITUS AVAILABLE	22	12	0.5	19.47	19.46
869-160-078	1176 E 14TH AVE	1	12	1.0	38.94	38.94
869-160-079	1186 E 14TH AVE	1	12	1.0	38.94	38.94
869-160-080	519 WILLIAMS RD	1	12	1.0	38.94	38.94
869-170-002	1590 E 14TH AVE	22	12	0.5	19.47	19.46
869-170-003	NO SITUS AVAILABLE	22	12	0.5	19.47	19.46
869-170-016	NO SITUS AVAILABLE	22	12	0.5	19.47	19.46
869-170-018	1724 E 14TH AVE	22	12	0.5	19.47	19.46
869-170-020	1734 E 14TH AVE	1	12	1.0	38.94	38.94
869-170-021	NO SITUS AVAILABLE	22	12	0.5	19.47	19.46
869-170-022	1502 E 14TH AVE	10	12	10.0	389.40	389.40
869-170-023	NO SITUS AVAILABLE	22	12	0.5	19.47	19.46
869-361-001	1077 BRIAR LN	1	3	1.0	14.96	14.96
869-361-002	525 BELL LN	1	3	1.0	14.96	14.96
869-361-003	515 BELL LN	1	3	1.0	14.96	14.96
869-361-004	505 BELL LN	1	3	1.0	14.96	14.96
869-361-005	1088 E 14TH AVE	1	3	1.0	14.96	14.96
869-362-001	607 BELL LN	1	3	1.0	14.96	14.96
869-362-002	1078 JUAN CIR	1	3	1.0	14.96	14.96
869-362-003	1079 JUAN CIR	1	3	1.0	14.96	14.96
869-362-004	575 BELL LN	1	3	1.0	14.96	14.96
869-362-005	565 BELL LN	1	3	1.0	14.96	14.96
869-362-006	555 BELL LN	1	3	1.0	14.96	14.96
869-362-007	1076 BRIAR LN	1	3	1.0	14.96	14.96
869-362-008	617 BELL LN	1	3	1.0	14.96	14.96
869-362-009	627 BELL LN	1	3	1.0	14.96	14.96
869-362-010	1083 TORO CIR	1	3	1.0	14.96	14.96
869-362-011	1082 TORO CIR	1	3	1.0	14.96	14.96
869-362-012	647 BELL LN	1	3	1.0	14.96	14.96
869-362-013	657 BELL LN	1	3	1.0	14.96	14.96
869-362-014	677 BELL LN	1	3	1.0	14.96	14.96
869-362-015	987 LIDO LN	1	3	1.0	14.96	14.96
869-363-001	504 BELL LN	1	3	1.0	14.96	14.96
869-363-002	514 BELL LN	1	3	1.0	14.96	14.96
869-363-003	524 BELL LN	1	3	1.0	14.96	14.96
869-363-004	554 BELL LN	1	3	1.0	14.96	14.96
869-363-005	564 BELL LN	1	3	1.0	14.96	14.96
869-363-006	574 BELL LN	1	3	1.0	14.96	14.96
869-363-007	594 BELL LN	1	3	1.0	14.96	14.96
869-363-008	606 BELL LN	1	3	1.0	14.96	14.96
869-363-009	616 BELL LN	1	3	1.0	14.96	14.96
869-363-010	626 BELL LN	1	3	1.0	14.96	14.96
869-363-011	636 BELL LN	1	3	1.0	14.96	14.96
869-363-012	646 BELL LN	1	3	1.0	14.96	14.96
869-363-013	656 BELL LN	1	3	1.0	14.96	14.96
869-363-014	676 BELL LN	1	3	1.0	14.96	14.96
869-363-015	686 BELL LN	1	3	1.0	14.96	14.96
869-363-016	696 BELL LN	1	3	1.0	14.96	14.96
869-363-017	998 LIDO LN	1	3	1.0	14.96	14.96
869-363-018	992 LIDO LN	1	3	1.0	14.96	14.96
869-363-019	986 LIDO LN	22	3	0.5	7.48	7.48

City of Blythe
Lighting District No. 2
Fiscal Year 2020/2021 Prelim Assessment Roll
(Sorted by Assessor's Parcel Number)

APN	Situs Address	Land Use Code	Lighting Zone	Lighting EBU	Lighting Charge	Total Charge
869-400-011	1649 RIVIERA DR	7	4	0.8	12.03	12.02
869-400-012	1639 RIVIERA DR	7	4	0.8	12.03	12.02
869-400-013	1629 RIVIERA DR	7	4	0.8	12.03	12.02
869-400-014	1619 RIVIERA DR	7	4	0.8	12.03	12.02
869-400-015	1609 RIVIERA DR	7	4	0.8	12.03	12.02
869-400-016	1601 RIVIERA DR	7	4	0.8	12.03	12.02
869-400-028	1648 RIVIERA DR	7	4	0.8	12.03	12.02
869-400-029	1638 RIVIERA DR	7	4	0.8	12.03	12.02
869-400-030	1618 RIVIERA DR	1	4	1.0	15.04	15.04
869-400-031	1608 RIVIERA DR	1	4	1.0	15.04	15.04
869-400-032	1596 RIVIERA DR	1	4	1.0	15.04	15.04
869-410-001	1424 RIVIERA DR	7	4	0.8	12.03	12.02
869-410-002	1444 RIVIERA DR	1	4	1.0	15.04	15.04
869-410-003	1464 RIVIERA DR	1	4	1.0	15.04	15.04
869-410-004	1474 RIVIERA DR	7	4	0.8	12.03	12.02
869-410-005	1484 RIVIERA DR	7	4	0.8	12.03	12.02
869-410-006	1494 RIVIERA DR	7	4	0.8	12.03	12.02
869-410-023	1495 RIVIERA DR	7	4	0.8	12.03	12.02
869-410-024	1485 RIVIERA DR	7	4	0.8	12.03	12.02
869-410-025	1475 RIVIERA DR	1	4	1.0	15.04	15.04
869-410-026	1465 RIVIERA DR	7	4	0.8	12.03	12.02
869-410-027	1445 RIVIERA DR	7	4	0.8	12.03	12.02
869-410-028	1435 RIVIERA DR	7	4	0.8	12.03	12.02
869-432-002	NO SITUS AVAILABLE	22	3	0.5	7.48	7.48
869-432-003	9780 E 14TH AVE	22	3	0.5	7.48	7.48
869-432-004	NO SITUS AVAILABLE	22	3	0.5	7.48	7.48
Total				1,209.72	$21,194.09	$21,192.12
Parcel Count						842

City of Blythe
Landscape District No. 2
Fiscal Year 2020/2021 Preliminary Assessment Roll
(Sorted by Assessor's Parcel Number)

APN	Situs Address	Land Use Code	Lanscape Zone	Lanscape EBU	Landscape Charge	Total Charge
842-220-001	791 YUCCA DR	1	85	1.0	$113.00	$113.00
842-220-002	801 YUCCA DR	1	85	1.0	113.00	113.00
842-220-003	811 YUCCA DR	1	85	1.0	113.00	113.00
842-220-004	821 YUCCA DR	1	85	1.0	113.00	113.00
842-220-005	831 YUCCA DR	1	85	1.0	113.00	113.00
842-220-006	841 YUCCA DR	1	85	1.0	113.00	113.00
842-220-007	851 YUCCA DR	1	85	1.0	113.00	113.00
842-220-008	861 YUCCA DR	1	85	1.0	113.00	113.00
842-220-009	871 YUCCA DR	1	85	1.0	113.00	113.00
842-220-010	351 W JUNIPER TRL	1	85	1.0	113.00	113.00
842-220-011	341 W JUNIPER TRL	1	85	1.0	113.00	113.00
842-220-012	331 W JUNIPER TRL	1	85	1.0	113.00	113.00
842-220-013	321 W JUNIPER TRL	1	85	1.0	113.00	113.00
842-220-014	311 W JUNIPER TRL	1	85	1.0	113.00	113.00
842-220-015	301 W JUNIPER TRL	1	85	1.0	113.00	113.00
842-220-016	251 JUNIPER TRL	1	85	1.0	113.00	113.00
842-220-017	201 JUNIPER TRL	1	85	1.0	113.00	113.00
842-221-001	860 YUCCA DR	1	85	1.0	113.00	113.00
842-221-002	850 YUCCA DR	1	85	1.0	113.00	113.00
842-221-003	840 YUCCA DR	1	85	1.0	113.00	113.00
842-221-004	830 YUCCA DR	1	85	1.0	113.00	113.00
842-221-005	820 YUCCA DR	1	85	1.0	113.00	113.00
842-221-006	810 YUCCA DR	1	85	1.0	113.00	113.00
842-221-007	790 YUCCA DR	1	85	1.0	113.00	113.00
842-221-008	771 AURORA WAY	1	85	1.0	113.00	113.00
842-221-009	781 AURORA WAY	1	85	1.0	113.00	113.00
842-221-010	791 AURORA WAY	1	85	1.0	113.00	113.00
842-221-011	811 AURORA WAY	1	85	1.0	113.00	113.00
842-221-012	821 AURORA WAY	1	85	1.0	113.00	113.00
842-221-013	831 AURORA WAY	1	85	1.0	113.00	113.00
842-221-014	841 AURORA WAY	1	85	1.0	113.00	113.00
842-221-015	851 AURORA WAY	1	85	1.0	113.00	113.00
842-221-016	861 AURORA WAY	1	85	1.0	113.00	113.00
842-222-001	860 AURORA WAY	1	85	1.0	113.00	113.00
842-222-002	850 AURORA WAY	1	85	1.0	113.00	113.00
842-222-003	840 AURORA WAY	1	85	1.0	113.00	113.00
842-222-004	830 AURORA WAY	1	85	1.0	113.00	113.00
842-222-005	820 AURORA WAY	1	85	1.0	113.00	113.00
842-222-006	810 AURORA WAY	1	85	1.0	113.00	113.00
842-222-007	790 AURORA WAY	1	85	1.0	113.00	113.00
842-222-008	780 AURORA WAY	1	85	1.0	113.00	113.00
842-222-009	770 AURORA WAY	1	85	1.0	113.00	113.00
851-160-001	1431 MESQUITE RD	1	84	1.0	316.04	316.04
851-160-002	1421 MESQUITE RD	1	84	1.0	316.04	316.04
851-160-003	1411 MESQUITE RD	1	84	1.0	316.04	316.04
851-160-004	481 ALAMEDA RD	1	84	1.0	316.04	316.04
851-160-005	471 ALAMEDA RD	1	84	1.0	316.04	316.04
851-161-001	470 ALAMEDA RD	1	84	1.0	316.04	316.04
851-161-002	1460 MESQUITE RD	1	84	1.0	316.04	316.04
851-161-003	1464 MESQUITE CT	1	84	1.0	316.04	316.04
851-161-004	1468 MESQUITE CT	1	84	1.0	316.04	316.04
851-161-006	1476 MESQUITE RD	1	84	1.0	316.04	316.04
851-161-007	1480 MESQUITE RD	1	84	1.0	316.04	316.04

City of Blythe
Landscape District No. 2
Fiscal Year 2020/2021 Preliminary Assessment Roll
(Sorted by Assessor's Parcel Number)

APN	Situs Address	Land Use Code	Lanscape Zone	Lanscape EBU	Landscape Charge	Total Charge
851-161-008	1490 MESQUITE RD	1	84	1.0	316.04	316.04
851-161-009	1510 MESQUITE RD	1	84	1.0	316.04	316.04
851-161-010	1520 MESQUITE RD	1	84	1.0	316.04	316.04
851-161-011	1530 MESQUITE RD	1	84	1.0	316.04	316.04
851-161-012	1540 MESQUITE RD	1	84	1.0	316.04	316.04
851-161-013	1472 MESQUITE CT	1	84	1.0	316.04	316.04
851-161-018	NO SITUS AVAILABLE	22	84	0.5	158.02	158.02
851-161-019	NO SITUS AVAILABLE	22	84	0.5	158.02	158.02
851-161-020	NO SITUS AVAILABLE	22	84	0.5	158.02	158.02
851-161-021	NO SITUS AVAILABLE	22	84	0.5	158.02	158.02
851-161-022	NO SITUS AVAILABLE	22	84	0.5	158.02	158.02
851-161-023	NO SITUS AVAILABLE	22	84	0.5	158.02	158.02
851-161-024	NO SITUS AVAILABLE	22	84	0.5	158.02	158.02
851-161-025	NO SITUS AVAILABLE	22	84	0.5	158.02	158.02
851-161-026	NO SITUS AVAILABLE	22	84	0.5	158.02	158.02
851-161-027	NO SITUS AVAILABLE	22	84	0.5	158.02	158.02
851-161-028	NO SITUS AVAILABLE	22	84	0.5	158.02	158.02
851-161-029	NO SITUS AVAILABLE	22	84	0.5	158.02	158.02
851-161-030	NO SITUS AVAILABLE	22	84	0.5	158.02	158.02
851-162-001	470 CHOLLA ST	1	84	1.0	316.04	316.04
851-162-002	480 CHOLLA ST	1	84	1.0	316.04	316.04
851-162-003	490 CHOLLA ST	1	84	1.0	316.04	316.04
851-162-004	NO SITUS AVAILABLE	22	84	0.5	158.02	158.02
851-162-005	NO SITUS AVAILABLE	22	84	0.5	158.02	158.02
851-162-006	NO SITUS AVAILABLE	22	84	0.5	158.02	158.02
851-162-007	NO SITUS AVAILABLE	22	84	0.5	158.02	158.02
851-163-001	1541 MESQUITE RD	1	84	1.0	316.04	316.04
851-163-002	1531 MESQUITE RD	1	84	1.0	316.04	316.04
851-163-003	1521 MESQUITE RD	1	84	1.0	316.04	316.04
851-163-004	1511 MESQUITE RD	1	84	1.0	316.04	316.04
851-163-005	1491 MESQUITE RD	1	84	1.0	316.04	316.04
851-163-006	1481 MESQUITE RD	1	84	1.0	316.04	316.04
851-163-007	1471 MESQUITE RD	1	84	1.0	316.04	316.04
851-163-008	1461 MESQUITE RD	1	84	1.0	316.04	316.04
851-164-001	NO SITUS AVAILABLE	22	84	0.5	158.02	158.02
851-164-002	NO SITUS AVAILABLE	22	84	0.5	158.02	158.02
851-164-003	NO SITUS AVAILABLE	22	84	0.5	158.02	158.02
851-164-004	NO SITUS AVAILABLE	22	84	0.5	158.02	158.02
851-164-005	NO SITUS AVAILABLE	22	84	0.5	158.02	158.02
851-164-006	NO SITUS AVAILABLE	22	84	0.5	158.02	158.02
851-170-001	461 ALAMEDA ST	1	84	1.0	316.04	316.04
851-170-002	451 ALAMEDA ST	1	84	1.0	316.04	316.04
851-170-003	441 ALAMEDA ST	1	84	1.0	316.04	316.04
851-170-004	431 ALAMEDA ST	1	84	1.0	316.04	316.04
851-170-005	421 ALAMEDA ST	1	84	1.0	316.04	316.04
851-170-006	411 ALAMEDA ST	1	84	1.0	316.04	316.04
851-170-007	401 ALAMEDA ST	1	84	1.0	316.04	316.04
851-170-008	391 ALAMEDA ST	1	84	1.0	316.04	316.04
851-170-009	381 ALAMEDA ST	1	84	1.0	316.04	316.04
851-170-010	371 ALAMEDA ST	1	84	1.0	316.04	316.04
851-170-011	361 ALAMEDA ST	1	84	1.0	316.04	316.04
851-170-012	351 ALAMEDA ST	1	84	1.0	316.04	316.04

City of Blythe
Landscape District No. 2
Fiscal Year 2020/2021 Preliminary Assessment Roll
(Sorted by Assessor's Parcel Number)

APN	Situs Address	Land Use Code	Lanscape Zone	Lanscape EBU	Landscape Charge	Total Charge
851-170-013	341 ALAMEDA ST	1	84	1.0	316.04	316.04
851-170-014	331 ALAMEDA ST	1	84	1.0	316.04	316.04
851-170-015	321 ALAMEDA ST	1	84	1.0	316.04	316.04
851-171-001	1450 MANZANITA RD	1	84	1.0	316.04	316.04
851-171-002	1460 MANZANITA RD	1	84	1.0	316.04	316.04
851-171-003	1470 MANZANITA RD	1	84	1.0	316.04	316.04
851-171-004	1480 MANZANITA RD	1	84	1.0	316.04	316.04
851-171-005	1490 MANZANITA RD	1	84	1.0	316.04	316.04
851-171-006	NO SITUS AVAILABLE	22	84	0.5	158.02	158.02
851-171-007	1510 MANZANITA RD	1	84	1.0	316.04	316.04
851-171-008	NO SITUS AVAILABLE	22	84	0.5	158.02	158.02
851-171-009	NO SITUS AVAILABLE	22	84	0.5	158.02	158.02
851-171-010	400 SAGE BRUSH ST	1	84	1.0	316.04	316.04
851-172-002	391 SAGE BRUSH ST	22	84	0.5	158.02	158.02
851-172-006	NO SITUS AVAILABLE	22	84	0.5	158.02	158.02
851-172-012	450 ALAMEDA ST	1	84	1.0	316.04	316.04
851-172-013	460 ALAMEDA ST	1	84	1.0	316.04	316.04
851-172-014	401 SAGE BRUSH ST	1	84	1.0	316.04	316.04
851-172-015	NO SITUS AVAILABLE	22	84	0.5	158.02	158.02
851-172-016	NO SITUS AVAILABLE	22	84	0.5	158.02	158.02
851-172-017	NO SITUS AVAILABLE	22	84	0.5	158.02	158.02
851-172-018	400 ALAMEDA ST	1	84	1.0	316.04	316.04
851-172-019	410 ALAMEDA ST	1	84	1.0	316.04	316.04
851-172-020	420 ALAMEDA ST	1	84	1.0	316.04	316.04
851-172-021	430 ALAMEDA ST	1	84	1.0	316.04	316.04
851-172-022	440 ALAMEDA ST	1	84	1.0	316.04	316.04
Total				115.50	$27,974.94	$27,974.94
Parcel						131

CITY OF BLYTHE
CITY COUNCIL MEETING

STAFF REPORT

MEETING DATE:

SUBJECT: Major Zoning Variance- Lina Escobedo

PRESENTED BY: Mallory Crecelius, Interim City Manager

PREPARED BY: Michelle Van Dyke, Permit Technician

RECOMMENDATION: Adopt Resolution No. 2020-011 approving Major Zoning Variance VAR2004-001 for 1381 Bruce Court.

FISCAL IMPACT: None

BACKGROUND: The property owner of 1381 Bruce Court obtained a patio permit in 2006 off the rear of the house. The zoning of that address is R-L-1, which requires the main dwelling to have a twenty five foot separation between the rear of the house and the rear property line. However, a rear unenclosed patio may encroach ten feet into that setback. The remaining setback in the rear yard is fifteen feet.

STAFF REPORT: In April 2020 the property owner came into the office to obtain a permit to enclose the rear patio for living space. As the rear yard setback is fifteen feet and not twenty-five feet, they were told they would be unable to enclose the patio. The property owner attests that they built the patio in 2006 intending on enclosing it for a bedroom for one of their children in the coming future.

Staff supports the approval of this Major Zoning Variance as the site plan approved by the Planning Department in 2006 does not indicate that the patio would never be able to be enclosed. We have no proof that the property owner was ever told the patio could never be enclosed. The Municipal Code allows the patio enclosure for living space with an approved variance.

A Public Notice inviting the public to attend this Public Hearing was published in the Palo Verde Times on Wednesday, March 27, 2020. A notice of the Hearing to discuss the Variance was also mailed to all property owners within a 300 foot radius of 1381 Bruce Court.

ATTACHMENTS:
1. Resolution No. 2020-011
2. Aerial View of 1381 Bruce Court
3. Request from Applicant

RESOLUTION NO. 2020-011

A RESOLUTION OF THE CITY COUNCIL OF THE CITY OF BLYTHE, CALIFORNIA CONTAINING FINDINGS IN SUPPORT OF THE APPROVAL OF VARIANCE 2004-001 BEING A REQUEST TO ALLOW FOR A PATIO ENCLOSURE AT 1381 BRUCE COURT.

WHEREAS: The City Council at its regularly scheduled meeting of June 9, 2020, conducted a public hearing to consider a variance of Section 17.12.030 (Residential-zone setbacks) of the Zoning Ordinance to allow for the enclosure of a patio connected to the rear of the house; and,

WHEREAS: In consideration of the request, the subject site, surrounding area and similar properties under the same zoning were analyzed to ensure that the strict and literal application of the Zoning Ordinance would in this situation, not result in depriving the applicant of a privilege enjoyed by similar such properties; and

WHEREAS: It was determined that there were found to exist no other properties in the subject area, surrounding the site enjoying such a privilege as is being requested by the applicant; and

WHEREAS: The conditions under which the variance is to be grated will assume that the authorized modification of regulations will not constitute a grant of special privileges inconsistent with the limitations upon other properties in the vicinity and zone in which the property is situated; and

WHEREAS: The granting of such variance will not adversely affect the General plan and the purposes of the Zoning Ordinance; and

WHEREAS: The City Council received testimony from all interested parties relative to the proposed Zone Variance and made the following findings:

1. That because of the special circumstances applicable to this property's location and the size of the dwelling on the property, the variance would not deprive other properties in the vicinity under an identical zoning classification of privileges enjoyed by the applicant.

2. That Section 17.70.010 C of the City of Blythe Zoning Ordinance states that "The variance does not authorize a use or activity which is not otherwise expressly authorized by the zone regulation governing the property."

3. That the granting of such variance will not adversely affect the purpose of the Zoning Ordinance.

NOW, THEREFORE, BE IT RESOLVED: That the City Council does hereby approve Major Variance VAR2004-001.

PASSED, APPROVED, and ADOPTED this 9th day of June, 2020, by the following called vote, to wit:

AYES:
NOES:
ABSENT:
ABSTAIN:

Dale Reynolds, Mayor

Mallory Crecelius, City Clerk

(SEAL)

Address: 1381 Bruce Court

Owner: Lina Escobedo

Parcel Number: 836 - 171 - 0185

Telephone Number: (760) 922 - 3056

CITY OF BLYTHE DEPARTMENT OF BUILDING & SAFETY
APPROVED BY [illegible]
AUG 04 2006
Approval of these plans shall not be construed to be a permit for, or an approval of, any violation of any of the provisions of the state or city laws. This set of plans must be kept on the job until completion.

North
E
S

Directional Arrow
(Show North)

SCALE: 1" = Aprox. 11'.
3/32 - Architech

NOTE: If you have questions or need clarification on plot plan requirements, please refer to the SAMPLE PLOT PLAN on the back of this page.

PLOT PLAN

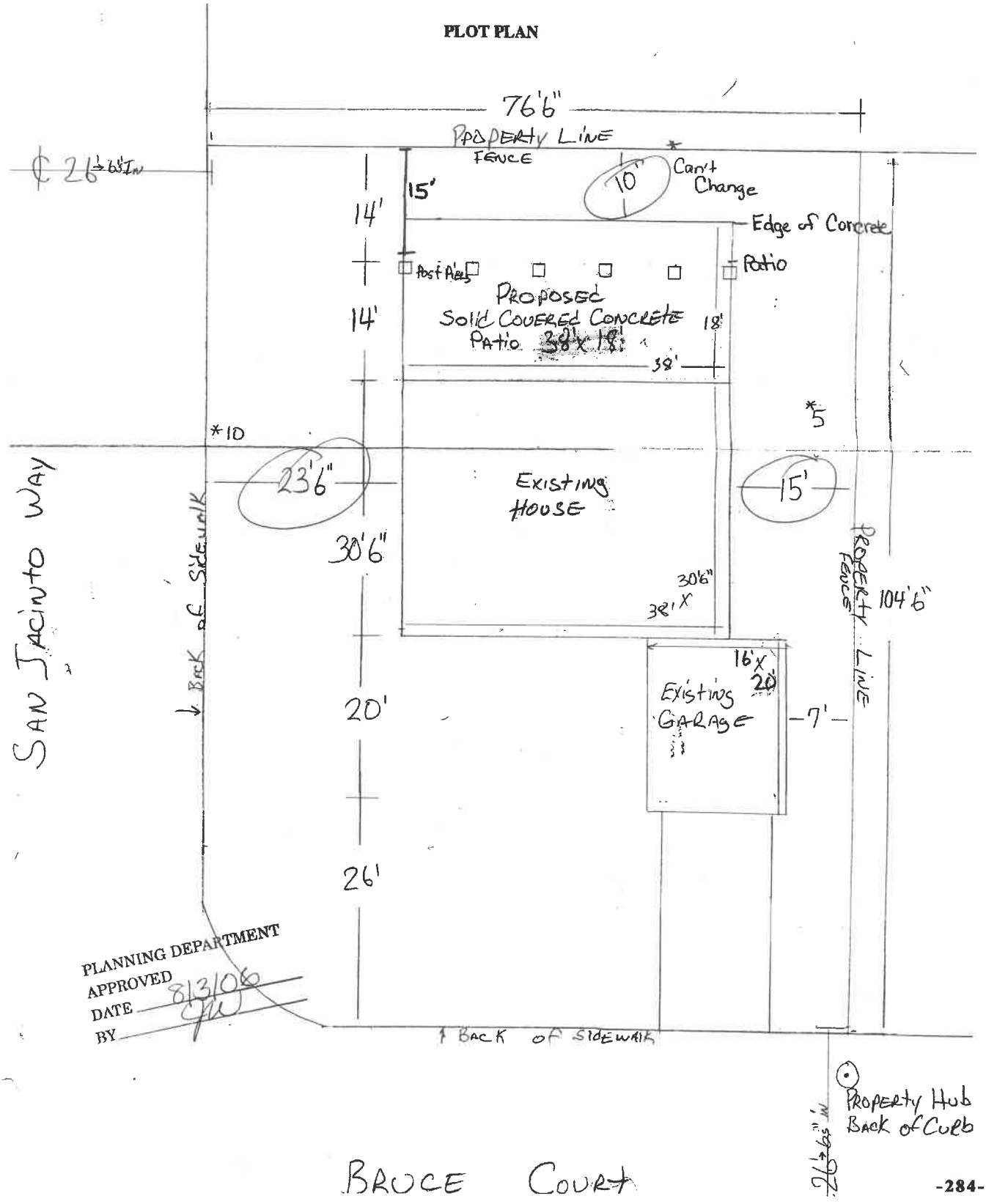

Bruce Court

RECEIVED
APR 13 2020
CITY OF BLYTHE DEV. SER.

April 13, 2020

I, Lina Escobedo am asking the City of Blythe for a variance, In 2005 I pulled permits For my back patio with the intention of one day inclosing it to build my daughter Her own room. My daughter is now older and in need of her own room, I now have Came up with the money to do so. I was advised by Michelle Van Dyke to build the Extra room up in the front, but since the I have had an aluminum patio installed so I cannot do so. So I am asking please for this variance to build my daughter her Much needed room.

Thank you,

Lina Escobedo

CONTINUED BUSINESS

CITY OF BLYTHE
CITY COUNCIL MEETING

STAFF REPORT

MEETING DATE: June 9, 2020

SUBJECT: TOT Deferral Request

PRESENTED BY: Mallory Crecelius, Interim City Manager

PREPARED BY: Mallory Crecelius, Interim City Manager

RECOMMENDATION: Provide direction to staff on the terms for waiving penalties and/or interest on late TOT payments made during the COVID-19 pandemic.

FISCAL IMPACT: Unknown at this time.

BACKGROUND: On March 19, 2020, the Governor issued an Executive Order directing all individuals living in the State to stay home or at their place of residence except as needed to maintain continuity of operations of the federal infrastructure sectors. Although the State has begun implementing a four-stage framework to modify the Governor's stay at home order by gradually opening businesses and public spaces, we do not know when hotel/motels will be able to fully re-open to the public and how long it will take us to recover from this pandemic.

Staff received requests from a couple of hotel/motel owners requesting penalties and interest be waived for late payments made during the shutdown. At the April 28, 2020 City Council meeting staff was directed to place this on the May Agenda for discussion. On May 12, 2020 Council and staff held a lengthy discussion on waiving TOT penalties, with the interest continuing for any late payments received. Council stated in order to be eligible for penalties to be waived, any outstanding TOT forms would need to be submitted by May 31st and full payment for the month of February due. Council discussed the hotel/motel owners making partial payments during this time, with all outstanding fees due to the City by the end of the Calendar year. This date is flexible if a longer recovery time is warranted.

STAFF REPORT: At the May Council meeting Council directed the hotel/motel owners to decide on a percentage for partial payments to be made during this time. The owners were to work with staff on the amount to be brought back to the June meeting for approval. As of the writing of this staff report, staff has not received correspondence from the local owners on a partial payment amount. It is staff's recommendation that Council apply a partial payment amount of no less than 25% of the monthly reporting in order to have penalties waived.

ATTACHMENTS: None

NEW BUSINESS

CITY OF BLYTHE
CITY COUNCIL MEETING

STAFF REPORT

MEETING DATE: June 9, 2020

SUBJECT: Cannabis Ordinance Amendment- Location of Cannabis Business

PRESENTED BY: Mallory Crecelius, Interim City Manager

PREPARED BY: Mallory Crecelius, Interim City Manager

RECOMMENDATION: Conduct the first reading of Ordinance No. 901-20 by title only, waiving further reading establishing the location of cannabis businesses except dispensaries.

FISCAL IMPACT: Allowing commercial cannabis businesses to operate within 600 feet of an adult day care center would open additional properties in the City for this activity and could provide additional cannabis revenue to the City.

BACKGROUND: The Commercial Cannabis Ordinance sets a 600 ft. radius around any portion of any parcel in the City containing the following: youth facility, daycares serving nine or more children and licensed by the County or City, parks, places of worship and adult day care facilities serving nine or more adults and licensed by the State, County or City. As the Ordinance specifically states any portion of the parcel that contains one of these business types, the radius is draw from all corners of the parcel, not simply around part of the parcel containing the sensitive area. Based on this Ordinance staff prepared a Cannabis map with a cloud around areas of the City where cannabis operations are restricted.

STAFF REPORT: When the original Ordinance was first drafted in 2017 it did not include a 600ft radius around adult day care centers. The Council added that provision at the request of Sheltering Wings, an adult day care facility operating two locations in the City. The State only requires a 600ft radius around Schools, Child Daycares and Youth Facilities. At its discretion, the City Council added Churches, Parks and Adult Day Care Facilities.

The current Ordinance setting location restrictions has been in effect since late 2017. In May staff received a request from Sheltering Wings asking to amend the current Ordinance relating to the exclusion of Cannabis Manufacturing, Distribution, Testing and Cultivation businesses within a 600ft radius of adult day care centers They would like the exclusion to remain in effect for dispensaries. This would enable the owners of the Kmart Building to use the site for cannabis, as well as provide a new home to Sheltering Wings as their current lease has not been renewed. The owners of the former Kmart have been interested in cannabis at that location but have been unable to utilize the site for that purpose due to the current Ordinance.

As Sheltering Wings was the main reason for the current bubble around adult day care centers, staff has no issue with their request, or this Ordinance Amendment. Staff would have however liked to see a new retail at that site to fill the void that Kmart left.

ATTACHMENTS:

1. Ordinance No. 901-20

ORDINANCE NO. 901-20

AN ORDINANCE OF THE CITY COUNCIL OF THE CITY OF BLYTHE AMENDING MUNICIPAL CODE SECTION 17.63E.40 ("LOCATION OF COMMERCIAL CANNABIS BUSINESSES-ALL TYPES OTHER THAN DISPENSARIES - CULTIVATION, MANUFACTURING, TESTING FACILITIES AND DISTRIBUTORS") OF CHAPTER 17.63E ("COMMERCIAL CANNABIS RELATED USES AND ACTIVITY") OF TITLE 17 ("ZONING") OF THE BLYTHE MUNICIPAL CODE

WHEREAS, on June 13, 2017, the City adopted Ordinance No. 883-17 adding Chapter 17.63E of the Blythe Municipal Code imposing zoning requirements on Commercial Cannabis Related Uses, Businesses and Activities, and amended on October 10, 2017 by Ordinance No. 885-17; and

WHEREAS, the City desires to amend the Blythe Municipal Code to allow cannabis businesses, other than dispensaries, to operate within 600 feet of an adult day care; and

WHEREAS, the City Council finds that the adoption of this ordinance is exempt from environmental review under the California Environmental Quality Act (CEQA) pursuant to Section 15061(b)(3) of the CEQA Guidelines, 14 Cal. Code of Regulations, Chapter 3 because this ordinance makes very minor changes to the administrative regulations governing the City's regulations of commercial cannabis activity and it can be seen with certainty that there is no possibility that the minor changes in the ordinance will have a significant effect on the environment and pursuant to California Business and Professions Code 26055(h), CEQA does not apply because this ordinance requires discretionary review and approval of permits, licenses, and other authorizations to engage in commercial cannabis activity.

NOW THEREFORE, The City Council of the City of Blythe does ordain as follows:

SECTION 1. The foregoing recitals are true and correct and are incorporated into this Ordinance as findings.

SECTION 2. Section 17.63E.40 of the Blythe Municipal Code is hereby deleted and the following inserted in its place:

17.63E.040 - Location of commercial cannabis businesses—All types other than dispensaries—Cultivation, manufacturing, testing facilities and distributors.

Commercial cannabis businesses other than dispensaries, including those permitted to engage in cultivation, manufacturing, testing and distribution of cannabis and cannabis products shall be permitted only if all the following requirements are met:

A. Commercial Cannabis businesses other than a dispensary must be located on property zoned C-C Community Commercial, C-G, General Commercial, I-G General Industrial, and I-S Service Industrial; and

B. The property on which the commercial cannabis business is located must also be no closer than six hundred (600) feet from any portion of any parcel containing any of the following:

1. A school (whether public, private, or charter, including pre-school, transitional kindergarten, and K-12);
2. A daycare facility serving nine or more children and is licensed by the county; and City;
3. Any park or place of worship at the discretion of the City Council;
4. A youth facility.

SECTION 3. If any section, subsection, sentence, clause or phrase of this Ordinance is for any reason held invalid by a court of competent jurisdiction, such a decision shall not affect the validity of the remaining portions of this Ordinance. The City Council declares that it would have passed this Ordinance and each section, subsection, sentence, clause, or phrase thereof, irrespective of the fact that one or more sections, subsections, sentences, clauses, or phrases, be declared invalid.

SECTION 4. Effective Date. This ordinance shall be in full force and effect commencing thirty (30) days after its final adoption and a summary hereof shall be published once within fifteen (15) days in the Palo Verde Times, a newspaper of general circulation printed and published in the County of Riverside and circulated in the City of Blythe and hereby designated for that purpose by the City Council.

PASSED, APPROVED, AND ADOPTED this ___ Day of July, 2020 by the following vote:

AYES:
NOES:
ABSENT:

_____
Dale Reynolds, Mayor

ATTEST:

_____
Mallory Crecelius, City Clerk

APPROVED AS TO FORM:

_____
Baron Bettenhausen, City Attorney

CITY OF BLYTHE
CITY COUNCIL MEETING

STAFF REPORT

MEETING DATE: June 9, 2020

SUBJECT: Resolution No. 2020-022 Adopting the FY 2020-2021 Operating and Capital Budget

PRESENTED BY: Christa Elms, Director of Finance

PREPARED BY: Christa Elms, Director of Finance

RECOMMENDATION: Staff recommends that the City Council adopt Resolution No. 2020-022 adopting the City's fiscal year 2020-2021 Operating and Capital Budget as presented to City Council.

FISCAL IMPACT: The total recommended Operating and Capital Budget for fiscal year 2020-2021 is $25,390,032.

BACKGROUND: The City of Blythe Municipal Code requires that an annual budget be adopted by the City Council prior to the first day of the fiscal year. An annual budget process is in place in efforts to maintain a schedule that complies with the policies set by Council. City staff worked to develop a preliminary budget that was presented to Council on May 19, 2020 during a budget study session.

STAFF REPORT:
The City of Blythe's fiscal year 2020-2021 Operating and Capital Budget is being presented for Council's consideration and adoption. The combined budget for all City funds total $25,390,032. This amount includes a General Fund operating budget of $10,322,591.

General Fund:
The General Fund budget as presented is balanced, and proposed at $10.3 million including operating transfers out, with anticipated revenues and operating transfers in of $10.6 million. The proposed budget reflects that public safety is a top priority of the City, with over $4.8 million, representing approximately 47% allocated to police and fire. Sales Tax, Property Tax, and Property Tax in Lieu of VLF make up $5.1 million of the General Funds revenues, representing approximately 49% of anticipated revenues.

Other Funds:
In addition, the proposed budget contains appropriations for citywide operating funds, including Enterprise, Internal Services, Debt Service, Capital Improvement, and Special Revenue Funds. Enterprise Funds making up the second largest component of the overall budget. Water Enterprise budget including capital is projected at $3.06 million, with revenue projections anticipated at $3.18 million. Sewer Enterprise budget including capital is projected at $3.22 million, with revenue projections anticipated at $3.47 million. Solid Waste Enterprise projected budget of $1.06 million, with revenue projections including board adopted rate increase is anticipated at $1.06 million.

Capital Improvements:
The proposed includes fiscal year 2020-2021 Capital Improvement appropriations for the

following:

- Capital Street Project funded by Measure A – W Hobsonway (joint County project)
- Capital Street Project funded by Measure A – Wells and Willow Street (N. of 14th Ave and E. of Lovekin)
- Capital Street Project funded by Measure A – Acacia (Hobsonway to Barnard)
- Capital Street Design funded by Measure A – Lovekin
- Miller Park Improvements funded by Urban Greening Grant
- Ongoing water valve and hydrant replacement program funded by Water Fund
- Police Vehicles funded by Central Garage
- Street Equipment funded by General Fund

Other:

The proposed also includes appropriations for the following:

- General Plan Update funded by SB 2 Planning Grant.
- Fire Communication upgrades funded by General Fund.
- Building Abatement funding for Blight Clean-up funded by General Fund.
- Citywide ADA Assessment & Transition Plan funded by CDBG.
- Utility Rate Study funded by Water and Sewer Funds.

Conclusion:

The Operating and Capital Budget, as proposed, is balanced in the General Fund and majority of the other funds. The proposed provides funds for police and fire protection, plus routine maintenance and operations of all city departments.

As a result of the current situation of the nationwide pandemic and the economic uncertainty it has brought to local government, staff is presenting a fiscal year 2020-2021 budget while staying prudent and conservative. Staff will continue to watch the situation, bringing updates to Council as new information is available. Based on this information staff and Council can revisit the fiscal year 2020-2021 budget mid-year making revisions as circumstances arise.

Upon approval and adoption of the budget, the final budget document will be prepared and distributed to Council and City Departments. The adopted budget will also be posted on the City's website for the general public.

ATTACHMENTS:

1. Resolution No. 2020-022
3. Fiscal Year 2020– 2021 Operating and Capital Budget

RESOLUTION NO. 2020-022

A RESOLUTION OF THE CITY COUNCIL OF THE CITY OF BLYTHE, CALIFORNIA ADOPTING THE FISCAL YEAR 2020-2021 OPERATING AND CAPITAL BUDGET

WHEREAS, the City Council has reviewed the proposed Operating and Capital Budget for Fiscal Year 2020-2021, including all summaries and schedules attached hereto and made a part hereof;

NOW, THEREFORE, BE IT RESOLVED, the City Council of the City of Blythe, California, as follows:

Section 1. That the Operating and Capital Budget for Fiscal Year 2020-2021, including all summaries and schedules attached hereto and made a part hereof is hereby approved and effective July 1, 2020.

Section 2. Total combined Operating and Capital Budget for Fiscal Year 2020-2021, for all budgetary funds combined is approved in the amount of $25,390,032; as described in detail of attached summaries and schedules.

PASSED, APPROVED and ADOPTED, this 9th day of June, 2020 by the following roll call vote to wit:

AYES:

NOES:

ABSENT:

_____
Dale Reynolds, Mayor

ATTEST:

_____
Mallory Crecelius, City Clerk

(SEAL)

CITY OF BLYTHE
CITY COUNCIL MEETING

STAFF REPORT

MEETING DATE: June 9, 2020

SUBJECT: Certification of Election

PRESENTED BY: Mallory Crecelius, City Clerk

PREPARED BY: Mallory Crecelius, City Clerk

RECOMMENDATION: Council adopt Resolution No. 2020-025 regarding the results of the Special Municipal Election held on Tuesday, May 5, 2020.

FISCAL IMPACT: None.

BACKGROUND: On January 14, 2020, the City Council called a Special Municipal Election for May 5, 2020 for the purpose of submitting to the voters Measure K, an ordinance to establish a one percent (1%) general local sales tax (transactions and use tax). The Riverside County Registrar of Voters conducted the Special Municipal Election. The Riverside County Registrar of Voters has canvassed the returns, has certified the results and has submitted the Certificate of Registrar of Voters to the Results of the Canvass of Election Returns dated May 21, 2020 to this City Council.

STAFF REPORT: The results of the City of Blythe's May 5, 2020 Special Municipal Election have been certified by the County Registrar of Voters. Pursuant to Elections Code section 10263, the City Council is required to adopt a resolution reciting the fact of the election and the other matters that are enumerated in Elections Code section 10264. Therefore, it is recommended that Council adopt Resolution No. 2020-025 reciting the fact of the Special Municipal Election held on May 5, 2020, declaring the results and such other matters as outlined in Elections Code section 10264.

The certified results are set forth in Exhibit "A" to Resolution No. 2020-025. A total of 1,435 votes were cast in the Special Municipal Election. Of the votes cast, 1,017 were in favor of Measure K and 418 were against Measure K. Therefore, Measure K met the majority approval requirement and passed.

ATTACHMENTS:

1. Resolution 2020-025

RESOLUTION NO. 2020-025

A RESOLUTION OF THE CITY COUNCIL OF THE CITY OF BLYTHE, CALIFORNIA RECITING THE FACT OF THE SPECIAL MUNICIPAL ELECTION HELD ON TUESDAY, MAY 5, 2020, DECLARING THE RESULTS AND SUCH OTHER MATTERS AS PROVIDED BY LAW

WHEREAS, a Special Municipal Election was held and conducted in the City of Blythe, California, on Tuesday, May 5, 2020 as required by law; and

WHEREAS, the City Council submitted one ballot measure to the voters pursuant to Resolution No. 2020-003; and

WHEREAS, notice of the election was given in the time, form and manner as provided by law; voting precincts were properly established; the election officers were appointed; and in all respects the election was held and conducted and the votes were cast, received and canvassed and the returns made and declared in time, form and manner as required by the provisions of the California Elections Code for holding of elections in general law cities; and

WHEREAS, the Riverside County Registrar of Voters, which conducted the election on behalf of the City, canvassed the returns and has certified the results to the City Council. The results are received and are attached hereto as "Exhibit A" and incorporated herein.

NOW, THEREFORE, THE CITY COUNCIL OF THE CITY OF BLYTHE, CALIFORNIA DOES RESOLVE, DECLARE, DETERMINE AND ORDER AS FOLLOWS:

SECTION 1. All voter ballots for the Special Election were cast by mail in the City of Blythe. The whole number of ballots cast in the City of Blythe was 1,435.

SECTION 2. The measure voted on at the Special Election was:

"K - To provide the City of Blythe with funding to maintain police and fire services, fund blight and building abatement, address homelessness, attract/retain businesses, replace aging public safety equipment, make street/pothole repairs, and fund other general services, shall the measure establishing a 1% local sales tax (transactions and use tax) that will raise approximately $1,144,000 annually, until ended by voters, with annual independent audits and all funds remaining in Blythe, be adopted?"

SECTION 3. The number of votes given at each precinct for and against Measure K is set forth in Exhibit "A".

SECTION 4. The number of votes given in the City for and against Measure K is set forth in Exhibit "A".

SECTION 5. As set forth in Exhibit "A", the total votes cast for Measure K are as follows:

Yes Votes	No Votes
1,017	418

SECTION 6. The City Council declares and determines that Measure K met the majority approval requirement. Therefore, Measure K passed.

SECTION 7. The City Clerk shall enter on the records of the City Council a statement of the result of the election, showing: (1) the whole number of ballots cast in the City; (2) the measure voted upon; (3) the number of votes given at each precinct for and against the measure; and (4) the total number of votes given for and against the measure.

SECTION 8. The City Clerk shall certify to the passage and adoption of this Resolution and enter it into the file of original resolutions.

PASSED, APPROVED AND ADOPTED by the City Council of the City of Blythe at a regular meeting thereof held on the 9th day of June 2020, by the following vote, to wit:

AYES:
NOES:
ABSENT:

Dale Reynolds, Mayor

ATTEST:

Mallory Crecelius, City Clerk

(SEAL)

EXHIBIT A

CERTIFIED ELECTION RESULTS

REBECCA SPENCER
Registrar of Voters

ART TINOCO
Assistant Registrar of Voters

REGISTRAR OF VOTERS
COUNTY OF RIVERSIDE

CERTIFICATE OF REGISTRAR OF VOTERS TO THE RESULTS OF THE CANVASS OF ELECTION RETURNS

State of California)
) ss.
County of Riverside)

I, **REBECCA SPENCER**, Registrar of Voters of said County, do hereby certify that, in pursuance of the provisions of Sections 15301, 15372, and 15374 of the California Elections Code, and the resolution adopted by the City Council, I did canvass the returns of the votes cast on May 5, 2020, as part of the Special Measure Mail Ballot Election in the

CITY OF BLYTHE

and I further certify that the statement of votes cast, to which this certificate is attached, shows the whole number of votes cast for and against each measure at said election in said City and in each precinct therein, and that the totals as shown for said election are full, true, and correct.

Dated this 21st day of May 2020.

REBECCA SPENCER
Registrar of Voters

Leticia Flores
Elections Coordinator

2720 Gateway Drive | Riverside, CA 92507-0921
Mailing address: 2724 Gateway Drive | Riverside, CA 92507-0918
(951) 486-7200 | TTY (951) 697-8966 | FAX (951) 486-7272
www.voteinfo.net

Measure K- City Of Blythe 1% Transactions And Use Tax for City of Blythe, Electionwide (Vote for 1) ****

Insufficient Turnout to Protect Voter Privacy

Precinct	Times Cast	Registered Voters
Countywide		
Electionwide		
0049000		
Mail Ballot	0	0
CVR	0	0
Provisional	0	0
Total	0	0
0049007		
Mail Ballot	662	2,073
CVR	0	2,073
Provisional	0	2,073
Total	662	2,073
0049008		
Mail Ballot	780	2,591
CVR	0	2,591
Provisional	0	2,591
Total	780	2,591
Electionwide - Total	1,442	4,664
Cumulative		
Cumulative		
Mail Ballot	0	0
CVR	0	0
Provisional	0	0
Total	0	0
Cumulative - Total	0	0
Countywide - Total	1,442	4,664

Precinct	YES	NO	Total Votes
Countywide			
Electionwide			
0049000			
Mail Ballot	0	0	0
CVR	0	0	0
Provisional	0	0	0
Total	0	0	0
0049007			
Mail Ballot	480	180	660
CVR	0	0	0
Provisional	0	0	0
Total	480	180	660
0049008			
Mail Ballot	537	238	775
CVR	0	0	0
Provisional	0	0	0
Total	537	238	775
Electionwide - Total	1,017	418	1,435
Cumulative			
Cumulative			
Mail Ballot	0	0	0
CVR	0	0	0
Provisional	0	0	0
Total	0	0	0
Cumulative - Total	0	0	0
Countywide - Total	1,017	418	1,435

CITY OF BLYTHE
CITY COUNCIL MEETING

STAFF REPORT

MEETING DATE: June 9, 2020

SUBJECT: Calling the General Municipal Election - November 3, 2020

PRESENTED BY: Mallory Crecelius, City Clerk

PREPARED BY: Mallory Crecelius, City Clerk

RECOMMENDATION: It is recommended Council adopt Resolution 2020-026 calling for a General Municipal Election for two City Council seats, adopt Resolution 2020-027 requesting that the Riverside County Board of Supervisors consolidate the election, and adopt Resolution 2020-028 setting guidelines for candidate statements.

FISCAL IMPACT: The election is estimated to cost $10,000.

BACKGROUND: The City of Blythe is scheduled to have a General Municipal Election on Tuesday, November 3, 2020. The election will fill two seats on the City Council, currently held by Dale Reynolds and Eric Egan.

It is the responsibility of the City Council to call the election. It is the City Clerk's responsibility to ensure the election is held by working with the County Registrar of Voters, who will conduct the election for the City.

STAFF REPORT: In order to comply with the regulations as set forth by the California Elections Code and the Riverside County Registrar of Voters' Office for conducting a General Municipal Election, the following Resolutions must be adopted and submitted to the Registrar of Voters by June 26, 2020:

1. Resolution No. 2020-026. Calling for the holding of a General Municipal Election to be held on Tuesday, November 3, 2020 for the election of certain officers as required by the provisions of the laws of the State of California relative to general law cities.

2. Resolution No. 2020-027. Requesting the Board of Supervisors of the County of Riverside to consolidate a General Municipal Election to be held on November 3, 2020 with the Statewide General Election to be held on that date pursuant to Section 10403 of the Elections Code.

3. Resolution No. 2020-028. Adopting regulations for candidates for elective office pertaining to candidates' statements submitted to the voters at an election to be held on November 3, 2020.

Resolution No. 2020-028, among other things, provides that candidate statements shall not

exceed 200 words. However, pursuant to Elections Code section 13007, the City Council may authorize an increase in the limitation on words for the candidate statements from 200 to 400 words.

The first day to file nomination papers and candidate statements is July 13, 2020. The deadline to file nomination papers and/or withdraw is August 7, 2020 at 4:00pm. There is no cost to file nomination papers, but there is an estimated cost of $500 to the candidate to file a candidate statement. The last day to withdraw a candidate statement is August 10, 2020.

If an incumbent has not filed nomination documents by August 7, 2020, the nomination period will be extended for persons other than the incumbent to August 12, 2020 at 4:00pm.

ATTACHMENTS:

1. Resolution No. 2020-026
2. Resolution No. 2020-027
3. Resolution No. 2020-028

RESOLUTION NO. 2020-026

A RESOLUTION OF THE CITY COUNCIL OF THE CITY OF BLYTHE, CALIFORNIA, CALLING FOR THE HOLDING OF A GENERAL MUNICIPAL ELECTION TO BE HELD ON TUESDAY, NOVEMBER 3, 2020 FOR THE ELECTION OF CERTAIN OFFICERS AS REQUIRED BY THE PROVISIONS OF THE LAWS OF THE STATE OF CALIFORNIA RELATIVE TO GENERAL LAW CITIES

WHEREAS, under the provisions of the laws relating to the general law cities in the State of California, a General Municipal Election shall be held on November 3, 2020, for the election of Municipal Officers.

NOW, THEREFORE, THE CITY COUNCIL OF THE CITY OF BLYTHE, CALIFORNIA, DOES HEREBY RESOLVE, DECLARE, DETERMINE AND ORDER AS FOLLOWS:

SECTION 1. Pursuant to the requirements of the laws of the State of California relating to general law cities, there is called and ordered to be held in the City of Blythe, California, on Tuesday, November 3, 2020, a General Municipal Election for the purpose of electing two (2) Members of the City Council for the full term of four (4) years each.

SECTION 2. The ballots to be used at the election shall be in form and content as required by law.

SECTION 3. The City Clerk is authorized, instructed and directed to coordinate with the Riverside County Registrar of Voters to procure and furnish any and all official ballots, notices, printed material and all supplies, equipment and paraphernalia that may be necessary in order to properly and lawfully conduct the election.

SECTION 4. The polls for the election shall be open at 7:00 a.m. of the day of the election and shall remain open continuously from that time until 8:00 p.m. of the same day when the polls shall be closed, except as provided in Elections Code section 14401.

SECTION 5. In all particulars not recited in this Resolution, the election shall be held and conducted as provided by law for holding municipal elections.

SECTION 6. Notice of the time and place of holding the election is given and the City Clerk is authorized, instructed and directed to give further or additional notice of the election, in the time, form and manner required by law.

SECTION 7. The City Council authorizes the City Clerk to administer said election and authorizes all reasonable and actual election expenses to be paid by the City upon presentation of a properly submitted bill.

SECTION 8. The City Clerk shall certify to the passage and adoption of this Resolution and enter it into the book of original resolutions.

PASSED, APPROVED AND ADOPTED by the City Council of the City of Blythe at a regular meeting thereof held on the 9th day of June 2020, by the following vote, to wit:

AYES:
NOES:
ABSENT:

_____
Dale Reynolds, Mayor

ATTEST:

_____
Mallory Crecelius, City Clerk

(SEAL)

RESOLUTION NO. 2020-027

A RESOLUTION OF THE CITY COUNCIL OF THE CITY OF BLYTHE, CALIFORNIA, REQUESTING THE BOARD OF SUPERVISORS OF THE COUNTY OF RIVERSIDE TO CONSOLIDATE A GENERAL MUNICIPAL ELECTION TO BE HELD ON NOVEMBER 3, 2020 WITH THE STATEWIDE GENERAL ELECTION TO BE HELD ON THAT DATE PURSUANT TO SECTION 10403 OF THE ELECTIONS CODE

WHEREAS, the City Council of the City of Blythe has called a General Municipal Election to be held on Tuesday, November 3, 2020, for the purpose of the election of two Members of the City Council for a full term of four years; and

WHEREAS, it is desirable that the General Municipal Election be consolidated with the Statewide General Election to be held on the same date, that, within the City, the precincts, polling places and election officers of the two elections be the same, that the Riverside County Registrar of Voters canvass the returns of the General Municipal Election, and that the election be held in all respects as if there were only one election.

NOW, THEREFORE, THE CITY COUNCIL OF THE CITY OF BLYTHE, CALIFORNIA, DOES HEREBY RESOLVE, DECLARE, DETERMINE AND ORDER AS FOLLOWS:

SECTION 1. Pursuant to Section 10403 of the Elections Code, the Board of Supervisors of the County of Riverside is hereby requested to consent and agree to the consolidation of a General Municipal Election with the Statewide General Election on Tuesday, November 3, 2020, for the purpose of the election of two Members of the City Council for the full term of four years.

SECTION 2. The Riverside County Registrar of Voters is authorized to canvass the returns of the General Municipal Election. The election shall be held in all respects as if there were only one election, and only one form of ballot shall be used. The election will be held and conducted in accordance with the provisions of law regulating the statewide election.

SECTION 3. The Riverside County Board of Supervisors is requested to issue instructions to the Riverside County Registrar of Voters to take any and all steps necessary for the holding of the consolidated election.

SECTION 4. The City of Blythe recognizes that additional costs will be incurred by the County by reason of this consolidation and agrees to reimburse the County for costs incurred upon the presentation of a properly submitted bill.

SECTION 5. The City Clerk is directed to file a certified copy of this Resolution with the Riverside County Board of Supervisors and the Riverside County Registrar of Voters.

SECTION 6. The City Clerk shall certify to the passage and adoption of this Resolution and shall enter it into the book of original resolutions.

PASSED, APPROVED AND ADOPTED by the City Council of Blythe at a regular meeting thereof held on the 9th day of June 2020, by the following vote, to wit:

AYES:
NOES:
ABSENT:

_____
Dale Reynolds, Mayor

ATTEST:

_____
Mallory Crecelius, City Clerk

(SEAL)

RESOLUTION NO. 2020-028

A RESOLUTION OF THE CITY COUNCIL OF THE CITY OF BLYTHE, CALIFORNIA, ADOPTING REGULATIONS FOR CANDIDATES FOR ELECTIVE OFFICE PERTAINING TO CANDIDATES' STATEMENTS SUBMITTED TO THE VOTERS AT AN ELECTION TO BE HELD ON TUESDAY, NOVEMBER 3, 2020

WHEREAS, the City Council of the City of Blythe has called a General Municipal Election to be held on November 3, 2020 for the purpose of the election of two Members of the City Council; and

WHEREAS, Section 13307 of the Elections Code of the State of California provides that the governing body of any local agency may adopt certain regulations pertaining to materials prepared by any candidate for a municipal election, including costs of the candidate's statement; and

WHEREAS, Section 13307(d) of the Elections Code of the State of California authorizes the local agency to require each candidate filing a candidate's statement to pay in advance to the local agency his or her estimated pro rata share as a condition to having his or her statement included in the voter's pamphlet.

NOW, THEREFORE, THE CITY COUNCIL OF THE CITY OF BLYTHE, CALIFORNIA, DOES HEREBY RESOLVE, DECLARE, DETERMINE AND ORDER AS FOLLOWS:

SECTION 1. GENERAL PROVISIONS.

A. Pursuant to Section 13307 of the Elections Code of the State of California, each candidate for elective office to be voted for at the election to be held in the City of Blythe on November 3, 2020 may prepare a candidate's statement on an appropriate form provided by the City Clerk.

B. The statement may include the name, age and occupation of the candidate and a brief description of no more than 200 words of the candidate's education and qualifications expressed by the candidate himself or herself. Words will be counted in accordance with the word count standards set forth in Section 9 of the Elections Code of the State of California. The statement shall not include the party affiliation of the candidate, nor membership or activity in partisan political organizations.

C. The statement shall be filed in typewritten form in the Office of the City Clerk at the time the candidate's nomination papers are filed. The statement may be withdrawn, but not changed, during the period for filing nominations papers and until 5:00 p.m. of the next working day after the close of the nomination period.

D. The statement shall comply with all provisions of law, including, but not limited to, Sections 13307 and 13308 of the Elections Code of the State of California.

SECTION 2. SPANISH LANGUAGE POLICY.

The City Clerk shall have translated and printed in the voter's pamphlet in Spanish the candidate statements of those candidates who request such translation and printing.

SECTION 3. PAYMENT.

The City Clerk shall work with the Riverside County Registrar of Voters to estimate the total cost of printing, handling, translating, and mailing the candidate statements filed, including the costs incurred as a result of complying with the Voting Rights Act of 1965, as amended, and require each candidate filing a statement to pay in advance to the City of Blythe his or her estimated pro rata share as a condition of having his or her statement included in the voter's pamphlet. The estimate is just an approximation of the actual cost that varies from one election to another election and may be significantly more or less than the estimate, depending on the actual number of candidates filing statements. Accordingly, the City Clerk is not bound by the estimate and may, on a pro rata basis, bill the candidate for additional actual expense or refund any excess paid depending on the final actual cost. In the event of underpayment, the City Clerk shall require the candidate to pay the balance of the cost incurred. In the event of overpayment, the City Clerk shall prorate the excess amount among the candidates and refund the excess amount paid within 30 days of the election. The City Clerk shall include on the receipt for payment the information required pursuant to Section 13307(d) of the Elections Code of the State of California regarding the estimated payment.

SECTION 4. No candidate will be permitted to include additional materials in the sample ballot package.

SECTION 5. The City Clerk shall provide each candidate or the candidate's representative a copy of this Resolution at the time the nomination papers are issued.

SECTION 6. All previous resolutions establishing City Council policy on payment for candidates' statements are repealed.

SECTION 7. This Resolution shall apply only to the election to be held on November 3, 2020, and shall then be repealed.

SECTION 8. The City Clerk shall certify to the passage and adoption of this Resolution and enter it into the book of original resolutions.

PASSED, APPROVED AND ADOPTED by the City Council of the City of Blythe at a regular meeting thereof held on the 9th day of June 2020, by the following vote, to wit:

AYES:
NOES:
ABSENT:

_____
Dale Reynolds, Mayor

ATTEST:

_____
Mallory Crecelius, City Clerk

(SEAL)

CITY OF BLYTHE
CITY COUNCIL MEETING

STAFF REPORT

MEETING DATE: June 9, 2020

SUBJECT: Sewer Lift Emergency Repairs

PRESENTED BY: Daniel Ojeda, P.E.
Interim Public Works Director

PREPARED BY: Daniel Ojeda, P.E.
Interim Public Works Director

RECOMMENDATION: Staff recommends that the City Council approve the purchase orders for new replacement pumps and electrical panels from Rockwell Solutions for the replacement of these parts at the following sewer lift stations; 1. Hidden Beaches Sewer Lift No.15; 2. Condo Sewer Lift No. 2; and 3. Public Works Yard Sewer Lift No. 5.

FISCAL IMPACT: Eighty thousand and four hundred dollars and twenty-seven cents (80,400.27) including tax and estimated freight from Capital Outlays of the Sewer Enterprise Fund FY 19/20.

BACKGROUND: The sewer lift stations listed above are major components of the Sewer Lift Stations Network for the City of Blythe and their efficient operation is essential in order to prevent any property damage and subsequent claims.

STAFF REPORT: In recent months, the Water/Sewer Department has received several alarm calls due to high water levels at the various lift stations listed. As such, they performed pre-scheduled checks on the water levels of the various wet wells during weekends due to the failure of the various pumps and electrical systems.

Subsequently, staff requested the assistance of Rockwell Solutions, the sole source of Vaughan Chopper Pumps in California, to evaluate the clogging problems and potential solutions for the sewer lift stations. On May 27, 2020, staff received the price quotes for two (2) surface mounted chopper pumps to be installed in the dry side of the well without modifying the space restrictions and two electrical panels.
The Public Works Department is requesting authorization to buy two (2) pumps and two (2) electrical controller panels for the rehabilitation of the various Sewer Lift Stations, using funds from Capital Outlays of the Sewer Enterprise Fund FY 19/20 dedicated to Sewer Lift Rehabilitation. Installation will be performed by in-house staff from the Sewer/Water Department.

ATTACHMENTS

1-Rockwell Solutions Inc.; Price Quotes

$46538.00
TAX 3606.95
$50144.95
+ freight 1,500
TOTAL $51,644.95

12640

ROCKWELL SOLUTIONS

To: City of Blythe
Attn: Phillip Hamblen

May 12th, 2020

COPY

RE: Vaughan Chopper Pumps

RS

Phillip: Per your email, here is the information on the Vaughan Chopper Pumps for the Lift Station Operation.

As we have shown with your existing pumps, the chopper pump will cut and chop plastic, wood, rags and misc. other material while eliminating the eliminating the need for bar screens or grinders. We have supplied many chopper pumps to chop and cut the solids that plug or clog other pumps.

These pumps also have a sealed oil bearing design that eliminates abrasion/corrosion contamination of the seal and bearings.

We would like the chance to continue to show you the advantages of the chopper pumps and how we eliminate any need for screens, other pumps, or grinders.

If you have any questions please call.

Sincerely,

Kent Rockwell

Rockwell Solutions
Southern California Office:

21163 Newport Coast Drive, Suite 492

Newport Coast, CA 92657

Cell Phone: 949-275-8100

E-mail: kent@rockwellsolutions.us

Phone: 888-357-7888

Fax: 888-214-6635

ROCKWELL SOLUTIONS

VAUGHAN MODEL SE4L-089 SUBMERSIBLE CHOPPER PUMP CONSISTING OF:

- **CASING**, cast ductile iron with 4" Class 125 ANSI rated discharge flange.
- **IMPELLER, CUTTER BAR, UPPER CUTTER AND CUTTER NUT**, cast steel, heat treated to minimum 60 Rockwell C Hardness. Impeller dynamically balanced.
- **MECHANICAL SEAL**, cartridge type with SC faces, as manufactured by Vaughan.
- **ELASTOMERS**, BUNA N
- **BEARINGS**, oil bath lubricated ball type.
- **SHAFT**, heat treated steel
- **DRIVE, 20 HP, 1745 RPM, 460 volt**, 3 phase, 60 Hz, 1.15 SF, Explosion Proof (Class 1, Group C & D) submersible motor with tandem mechanical seals, moisture sensors, internal thermostats, and 25 ft. of power cable, 15 minute in air duty, manufactured by Baldor.
- **PUMP STANDARD FINISH**: treated with solvent wash and a single coat of Tnemec Perma-Shield PL Series 431 Epoxy (minimum 5 MDFT). (Except Motor)

PRICE EACH: **$18,848.-**

NOTE: CUSTOMER TO PROVIDE 2" SCH 40 PIPE RAILS.
PUMP PERFORMANCE: 400 GPM @ 76.2 FT. TDH
APPLICATION: LIFT STATION
INDUSTRY: MUNICIPAL

Rockwell Solutions
Southern California Office:
21163 Newport Coast Drive, Suite 492
Newport Coast, CA 92657

Cell Phone: 949-275-8100
E-mail: kent@rockwellsolutions.us

Phone: 888-357-7888
Fax: 888-214-6635

ROCKWELL SOLUTIONS

PANEL:

Enclosure Type:	NEMA 4X Stainless Steel (30x24x12) w/3-Point latching handle
Enclosure Mounting:	Wall Mounted
Power Requirements:	460 Volt 3 Phase
Horsepower:	20 HP
Station Type:	Duplex

Equipment

___ Main circuit breaker, with interlocking door handle
___ Individual pump circuit breakers, inner door operable
___ IEC rated Starters with 3 leg overload protection
___ 120 Volt fused control transformer
___ Level control system, 4 – floats required, **to be supplied by others**
___ Vaughan Pump monitoring relays, Inner door mounted.
___ Pump running indicator lights, Inner door mounted
___ Hand-Off-Auto selector switches, Inner door mounted
___ Elapsed time meters, Inner door mounted
___ Alternator, with lead/lag selector switch
___ Dead front anodized aluminum inner door
___ Enclosure mounted alarm light for high-level alarm
___ Audible alarm horn, with alarm silence push-button
___ Alarm/Telemetry dry contacts and relays
___ Terminals and ground bar for field connections
___ UL 508A Listed, for industrial control panels

Price, F.O.B. Factory $8,842.00

Rockwell Solutions
Southern California Office:
21163 Newport Coast Drive, Suite 492
Newport Coast, CA 92657

Cell Phone: 949-275-8100
E-mail: kent@rockwellsolutions.us

Phone: 888-357-7888
Fax: 888-214-6635

12641

ROCKWELL SOLUTIONS

To: City of Blythe
Attn: Phillip Hamblen
RE: Duplex Panel

May 12th, 2020

RS

Phillip: Per your email, here is the information regarding the 25 HP Duplex Panel for the Vaughan Chopper Pumps at the Main Yard.

Enclosure Type:	NEMA 4X Stainless Steel (30x24x12) w/3-Point latching handle
Enclosure Mounting:	Wall Mounted
Power Requirements:	460 Volt 3 Phase
Horsepower:	25 HP
Station Type:	Duplex

Equipment

___ Main circuit breaker, with interlocking door handle
___ Individual pump circuit breakers, inner door operable
___ IEC rated Starters with 3 leg overload protection
___ 120 Volt fused control transformer
___ Level control system, 4 – floats required, **to be supplied by others**
___ Vaughan Pump monitoring relays, Inner door mounted.
___ Pump running indicator lights, Inner door mounted
___ Hand-Off-Auto selector switches, Inner door mounted
___ Elapsed time meters, Inner door mounted
___ Alternator, with lead/lag selector switch
___ Dead front anodized aluminum inner door
___ Enclosure mounted alarm light for high-level alarm
___ Audible alarm horn, with alarm silence push-button
___ Alarm/Telemetry dry contacts and relays
___ Terminals and ground bar for field connections
___ UL 508A Listed, for industrial control panels

Price, F.O.B. Factory $10,984.00

Tax 851.26
$ 11,835.26
600.00
Freight
$ 12,435.26

Rockwell Solutions
Southern California Office:
21163 Newport Coast Drive, Suite 492
Newport Coast, CA 92657

Cell Phone: 949-275-8100
E-mail: kent@rockwellsolutions.us

Phone: 888-357-7888
Fax: 888-214-6635

ROCKWELL SOLUTIONS

To: City of Blythe

May 18th, 2020

Attn: Phillip Hamblen

RE: Vaughan Chopper Pumps

RS

Phillip: Per our conversation, here is the information on the Vaughan Chopper Pumps for Sewer Lift Station # 2 Operation.

As we have shown with your existing pumps, the chopper pump will cut and chop plastic, wood, rags and misc. other material while eliminating the eliminating the need for bar screens or grinders. We have supplied many chopper pumps to chop and cut the solids that plug or clog other pumps.

These pumps also have a sealed oil bearing design that eliminates abrasion/corrosion contamination of the seal and bearings.

We would like the chance to continue to show you the advantages of the chopper pumps and how we eliminate any need for screens, other pumps, or grinders.

If you have any questions please call.

Sincerely,

Kent Rockwell

Rockwell Solutions
Southern California Office:
21163 Newport Coast Drive, Suite 492
Newport Coast, CA 92657

Cell Phone: 949-275-8100
E-mail: kent@rockwellsolutions.us

Phone: 888-357-7888
Fax: 888-214-6635

ROCKWELL SOLUTIONS

Po# 12653

VAUGHAN MODEL V4K-086 VERTICAL WET WELL CHOPPER PUMP 13 FEET LONG CONSISTING OF:

- **CASING**, cast ductile iron.
- **IMPELLER, CUTTER BAR, UPPER CUTTER AND CUTTER NUT**, cast steel, heat treated to minimum 60 Rockwell C Hardness. Impeller dynamically balanced.
- **DISCHARGE FLANGE**, 3", 150 LB ANSI rated
- **BEARINGS**, ball type oil bath lubricated, except top bearings are grease packed.
- **MECHANICAL SEAL**, cartridge type with SC faces, as manufactured by Vaughan.
- **ELASTOMERS**, BUNA N
- **COUPLING**, elastomeric type by TB Woods.
- **MOTOR MOUNT**, 1018 steel, piloted for "C" flanged mounted motor.
- **AUTOMATIC OIL LEVEL MONITOR**, 316 Stainless steel reservoir with 110 volt switch and relay.
- **MOUNTING BASE**, 1018 steel.
- **DRIVE**, 5 HP, 1170 RPM, 230/460/3/60, 1.15 SF, "C" flanged, TEFC electric motor.
- **PUMP STANDARD FINISH**: treated with solvent wash and a single coat of Tnemec Perma-Shield PL Series 431 Epoxy (minimum 5 MDFT). (Except Motor)

Condo Sewer Lift

TOTAL PRICE EACH:	**$14,404.-**
ESTIMATED FREIGHT:	**$ 800.-EA**

PUMP PERFORMANCE: 350 GPM @ 20 FT. TDH
APPLICATION: LIFT STATION
INDUSTRY: MUNICIPAL

TAX 1116.31
$16,320.31

Rockwell Solutions
Southern California Office:
21163 Newport Coast Drive, Suite 492
Newport Coast, CA 92657

Cell Phone: 949-275-8100
E-mail: kent@rockwellsolutions.us

Phone: 888-357-7888
Fax: 888-214-6635

1 Pump only no panel AT This Time

REPORTS

PUBLIC COMMENT

ADJOURN